

Read Carefully These Instructions and Suggestions to Clerks and Others Using

COTT FAMILY NAME INDEXES

THE SUB INDEX

1. Write names on the Sub-Index plain and in as bold a hand as possible. Don't make n like u. Don't try to subdivide names on Sub-Index further than is arranged by the scheme here laid out. That is, if Baker is the first name for the column, *Bae to Bab*, write *Baker* on the first dark ruled line followed by *Baer* if it should happen to be the second name of that group, on the second dark ruled line, and so on.

2. A name is written but once on the Sub-Index (except as noted in the next paragraph), no matter how many times the same name is repeated on the Main Index. Following the name is a column in which is written the page of the Main Index, where all entries of this name are to be placed.

3. Names similar in sound but spelled differently should be grouped together on the Main Index, and each variety of spelling noted on the Sub-Index, under its proper sub-divisions. Thus:

Bair-Bare-Baer	Lowery-Lowry
Bear-Baehr	Lourie, etc.
Shafer-Schafer	Snyder-Snider
Sheffer-Shaefer	Schneider-Schnider
Read-Reed-Reid	Keyser-Keiser-Kizer
Kline-Klein	Pearson-Pierson

4. Names like *Schneider* and *Snyder* should appear in Sub-Index under *Sc* and also *Sn*; *Pearson* and *Pierson* under *Pe* and *Pi*, etc. However, no notice of more than one style of spelling a name need be taken—and that the way it is spelled on the record—until it is spelled differently in a subsequent entry.

5. Odd names falling to the same Sub-Index column may be grouped together on the Main Index. For example, the names *Debler*, *Dedman*, *Debroski* and *Deator* being odd, and likely to be infrequent and all belonging to the same Sub-Index column, could be given the same page on the Main Index, and write in the column in red ink, "For names not listed here, see page....."

6. Sub-Indexes can be renewed and rewritten at very little expense and it is so planned that this can be done in after years if they become defaced and worn.

This Index in loose leaf form is continuous and expansive. When the Binder becomes filled to its capacity, get another Binder and carry one or more letters into the new Binder. Continue doing this when necessary until you have a Binder for each sub-division or unit. It is thus designed to be a Continuous Index for a long period of years.

THE MAIN INDEX

7. Family Names appear together on the Main Index, the Sub-Index being a guide to the page on which such Family Names will be found.

8. If there are three or more columns on the page of the Main Index for given names, write the given name or names in the column in which the initial letter of first given name appears at head of column. By careful writing two given names can occupy the same line, one above the other, so that six given names, if two properly fall to each column can be entered on one line. When more than two fall to a column make a complete new line for each two thus remaining.

9. In paging the Main Index, each sub-division or unit indicated by the extension tab begins with page 1. On the back of that sheet is page 2, followed by pages 3, 4, 5, 6, etc. When more sheets are needed add them continuing the paging in regular order.

10. Add a sheet immediately following a group requiring additional space, giving it the same page as the page continued. Preferably with red ink letter number these pages thus: 2a, 2b, 2c, 2d; 4a, 4b, 4c, etc.

11. Don't try to arrange Family Name Groups in any particular order on the Main Index, except to have "A" names separated from the "B's" and so on. Austin can go on pg. 1, Armstrong p. 3, Abbott p. 5, Allen p. 7, or on any right hand oddly numbered page. If any order is attempted it should be to put the largest groups in front, but this is only a matter of convenience. After several years, when time has demonstrated that a name is not likely to fill both pages of a sheet, the left hand or evenly numbered pages may be used for a Name Group. After a still longer period and a name has only one or two entries on a page a new name may be given on the lower half of the same page.

If any point is not clear to you when beginning the Index or continuing its use, always feel free to write the manufacturer, who will cheerfully reply to any questions regarding the proper working of the system.



THIS SUB-INDEX

IS AN INDEX TO THE GENERAL INDEX OF WHICH IT IS A PART

The pages of the General Index devoted to this Initial Letter follows immediately after this Sub-Index. Figures opposite the name indicate the page where entries are made.

EXTENSION TABS or the book itself represent the first unit of subdivision and refer to Surname Initials.

MARGINAL CUTS represent the second unit of subdivision, and are usually the Second Letter of Surname, or Guide Letters.

THE BLOCKS or *COLUMNS* on the Sub-Index, still further subdivide Names, according to the designations printed thereon.

The General Index can be ruled in any manner required, and is adapted for the indexing of all kinds of records, and for any number of names from 10,000 up to 1,000,000 or more.

COTT INDEXING SYSTEMS FOR PUBLIC RECORDS AND COMMERCIAL USE

Patented by C. M. Cott and Patents Pending

THE COTT INDEX COMPANY

INDEX BOOKS AND INDEX SYSTEMS INSTALLED FOR STATE, COUNTY AND MUNICIPAL RECORDS

Loose Leaf Indexes and Loose Leaf Records

COLUMBUS, OHIO, U. S. A.

THE COTT INDEX CO. Index Specialists Since 1888 COLUMBUS, OHIO

U. S. Copyright No. 103632

Names of similar spelling and similar sound should be grouped together and given the same page number. Indicate on Sub-Index the different ways the name is spelled, duplicating the name in more than one column when necessary.

Page	13	Jb Jc Jd—Je to Jn <i>Jawell</i>		Page		Page	8 9 10 11 12	Ja JACKSON JACOBS JAMES JACARD JAWORSKI		Page		I	
------	----	------------------------------------	--	------	--	------	--------------------------	--	--	------	--	---	--

0.21

RENEW THESE IMPORTANT SHEETS WHEN BY USE THEY BECOME DEFACED OR WORN
46 buff sheets and 20 tab sheets go to make up complete set No. 0 (designated by 0 preceding numbers)
82 buff sheets and 20 tab sheets go to make up complete set No. 1 Regular (designated by regular numbers)
104 buff sheets and 28 tab sheets go to make up complete set No. 2 Special (designated by 2 following numbers on certain sheets)
Economical to order complete sets. When ordering one or more buff sheets (broken sets) give complete numbers, etc., appearing on this margin. Order tab sheets by alphabet lettering.

Jo	Page	Jo—Continued	Page	Jp to Ju to Jz	Page	Page
Johnson	14					
Johnston	15					
Jolley	16					
Jordan	17					
Jones	18					
Joyce	19					

I
JFirms
and
Corporations
OVER

Names of similar spelling and similar sound should be grouped together and given the same page number. Indicate on sub-index the different ways the name is spelled, duplicating the name in more than one column when necessary.

Page	Corporations and Firms	Page	Corporations and Firms
1	I T Bayonier Inc.	33	Johnston + Johnston
2	Industrial Loan Co. of Valdosta, Inc.	32	John Hancock Mutual Life Insurance Co.
3	Institute for Essential Housing, Inc.	31	J.M. Walter Corporation
4	International Raefrance Corp.	30	Jennings Lurpakative Company
5	International Paper Company	29	James Graham Brown Foundation, Inc.
6	Investors of Georgia, Inc.	28	Jackson Brothers Company
7	Irving Trust Company	27	J. W. Wells Lumber Company
8	The J. I. Company	26	James Scott + Son
21	J. N. Bray Company	25	J. G. Parrish Finance Company
22	J. W. Langdale Company	24	J. E. Fodgett + Henderson
23	John B. Logan Lumber Company	23	John B. Logan Lumber Company
24	J. E. Fodgett + Henderson	22	J. W. Langdale Company
25	J. G. Parrish Finance Company	21	J. N. Bray Company
26	James Scott + Son	20	The J. I. Company
27	J. W. Wells Lumber Company	19	Irving Trust Company
28	Jackson Brothers Company	18	Investors of Georgia, Inc.
29	James Graham Brown Foundation, Inc.	17	International Paper Company
30	Jennings Lurpakative Company	16	International Raefrance Corp.
31	J.M. Walter Corporation	15	Institute for Essential Housing, Inc.
32	John Hancock Mutual Life Insurance Co.	14	Industrial Loan Co. of Valdosta, Inc.
33	Johnston + Johnston	13	I T Bayonier Inc.

GRANTEE FILING DOCKET AND GENERAL INDEX TO REALTY DEEDS AND MORTGAGES — Echols County, Ga.

REG. U. S. PAT. OFFICE *Chambers* County Indexes Since 1888
An Identifying Trade Mark

👉 **Locate Family Name by Front Index**

COTT FAMILY NAME INDEX NO. 0 © 1949
MADE BY THE COTT INDEX COMPANY, COLUMBUS, OHIO
SOLD BY JIM CLYBURN, INC., TIFTON, GA.

(1)

GRANTEES FAMILY NAMES	GIVEN NAMES ABCDEFGHIJ	GIVEN NAMES KLMNO	GIVEN NAMES PQRSTUWXYZ	GRANTORS	DATE OF FILING				DATE OF INSTRUMENT			DATE OF RECORD			LOCATION OF PROPERTY OR OTHER DESCRIPTION	KIND OF INST.	BOOK	PAGE
					Month	Day	Year	Hr. M.	Month	Day	Year	Month	Day	Year				
I T T	Rayonier, Inc.			Rayonier Inc.	11	25	68	8:45 AM	4	26	68	11	25	68	Merger.. Conformity QCD	Q/C/D	10	185
I T T	Rayonier, Inc.			D. B. Daniels, etal	6	28	72	12:15 PM	6	28	72	6	28	72	16th Dist., LL 3, 244,529 A etal	W/D	11	527
I T T	Rayonier, Inc.			Ferman F. Staten, etal	6	28	72	12:15 PM	6	28	72	6	28	72	16th Dist., LL 51, 52 & 88 892.0219 A etal	W/D	11	529
I T T	Rayonier, Inc.			Walter Deloach	6	28	72	12:15 PM	6	28	72	6	28	72	11th Dist., LL 483, 484 & 489 570.431 A etal	W/D	11	531
I T T	Rayonier, Inc.			G. D. Deloach	6	28	72	12:15 PM	6	28	72	6	28	72	11th Dist., LL 529 181.328 A etal	W/D	11	533
I T T	Rayonier, Inc.			Quinton D. Staten	2	7	73	12:00 N	2	7	73	2	7	73	16th Dist., LL 136 490 A	W/D	12	310
I T T	Rayonier, Inc.			Joseph L. Wetherington	6	28	73	2:00 PM	6	28	73	6	28	73	13th Dist., LL 393 8.575A	Lease	13	197
I T T	Rayonier, Inc.			Joseph L. Wetherington	6	28	73	2:00 PM	6	28	73	6	28	73	All Merchantable Timber tracts of land in Echols Co	Timber Deed	13	200
I T T	Rayonier, Inc.			Robert C. Wetherington	6	28	73	2:00 PM	6	28	73	6	28	73	13th Dist., LL 501 etal	Lease	13	203
I T T	Rayonier, Inc.			Robert C. Wetherington	6	28	73	2:00 PM	6	28	73	6	28	73	13th Dist., LL 501	Timber Deed	13	206
I T T	Rayonier, Inc.			A. D. Mercy	12	26	76	10:10 AM	12	15	76	12	26	76	12th Dist., Clinch & Echols Co.	Limited W/D	16	66
I T T	Rayonier, Inc., etal			International Paper Co.	11	15	78	1:30 PM	10	30	78	11	15	78	12th Dist., LL 61 & 62 490 A etal	Q/C/D	17	802
I T T	Rayonier, Inc.			Milledge Canaday	7	31	79	10:35 AM	7	27	79	7	31	79	16th Dist., LL 49 18 A	Limited W/D	18	399

GRANTEE FILING DOCKET AND GENERAL INDEX TO REALTY DEEDS AND MORTGAGES — Echols County, Ga.

REG. U. S. PAT. OFFICE *Cott* County Indexes Since 1888 An Identifying Trade Mark

Locate Family Name by Front Index

COTT FAMILY NAME INDEX NO. 0 © 1949 MADE BY THE COTT INDEX COMPANY, COLUMBUS, OHIO SOLD BY JIM CLYBURN, INC., TIFTON, GA.

(3)

GRANTEES FAMILY NAMES	GIVEN NAMES ABCDEFGHI	GIVEN NAMES IJKLMNO	GIVEN NAMES PQRSTUWXYZ	GRANTORS	DATE OF FILING				DATE OF INSTRUMENT			DATE OF RECORD			LOCATION OF PROPERTY OR OTHER DESCRIPTION	KIND OF INST.	BOOK	PAGE
					Month	Day	Year	Hr. M.	Month	Day	Year	Month	Day	Year				
Institute for Essential Housing, Inc.				Eddie M. Hughes, etal	8	21	61	8:30 AM	7	17	61	8	21	61	16th Dist., LL 55--- 1 A	S/D	7	470
Institute for Essential Housing, Inc.				Oswald A. Corbett, etal	10	26	61	8:30 AM	10	12	61	10	30	61	16th Dist., LL 56--- 1 A	S/D	7	519
Institute for Essential Housing, Inc.				Ben Henderson, etal	12	14	61	8:30 AM	12	12	61	12	14	61	13th Dist., LL 313, - 1/4 A	S/D	7	567
Institute for Essential Housing, Inc.				David R. C. Howell, etal	4	12	62	8:30 AM	4	6	62	4	1	62	16th Dist., LL 89 Daniels Sub. L. 5, Bl. A	S/D	8	50
Institute for Essential Housing, Inc.				L. G. McEvans, etal	5	1	62	8:45 AM	4	23	62	5	1	62	Daniels Sub. L. 4, Bl. B	S/D	8	55

GRANTEE FILING DOCKET AND GENERAL INDEX TO REALTY DEEDS AND MORTGAGES — Echols County, Ga.

REG. U. S. PAT. OFFICE *Chem-Chek* County Indexes Since 1888 An Identifying Trade Mark

Locate Family Name by Front Index

COTT FAMILY NAME INDEX NO. 0 © 1949
MADE BY THE COTT INDEX COMPANY, COLUMBUS, OHIO
SOLD BY JIM CLYBURN, INC., TITON, GA.

(8)

GRANTEES FAMILY NAMES	GIVEN NAMES ABCDEFGHIJ	GIVEN NAMES KLMNO	GIVEN NAMES PQRSTUWXYZ	GRANTORS	DATE OF FILING				DATE OF INSTRUMENT			DATE OF RECORD			LOCATION OF PROPERTY OR OTHER DESCRIPTION	KIND OF INST.	BOOK	PAGE	
					Month	Day	Year	Hr. M.	Month	Day	Year	Month	Day	Year					
Jackson			Tommie Lee	Charlie Lewis	8	27	35	9:00 AM	6	18	28	8	27	35	12th Dist., LL 77 L. 2, Bl 135 Haylow	W/D	Y	463	
Jackson			W. A. & Maggie	Henrietta Richardson	9	28	37	12:00 N	8	11	36	9	28	37	12th Dist., LL 77 1/2 A	W/D	Z	123	
Jackson	Bernice Roberts,	etal		Roberts Monument Co.	12	16	70	8:30 AM	11	12	70	12	17	70	13th Dist., LL 8,9, 10 1,301.2 A	W/D	11	71	
Jackson	Bernice Roberts,	etal		Roberts Monument Co.	12	16	70	8:30 AM	11	12	70	12	21	70	13th Dist., LL 8, 9, 10 1,470 A Assignmt & Transfer	Assign		11	72
Jackson			Paul Roberts	Jud B. Roberts	3	13	72	9:00 AM	2	7	72	3	13	72	13th Dist., LL 8,9,10 1,301.2 etal	Deed/ Assent	11	424	
Jackson			Raymond	Mrs. Joy Beth Weeks	8	15	72	8:45 AM	8	14	72	8	15	72	11th Dist., LL 476, 1 A etal	W/D	12	23	
Jackson			Raymond	Mrs. Joy Beth Weeks	7	31	74	2:30 PM	6	31	74	8	1	74	11th Dist., LL 476 1 A	Q/C/D	14	67	
Jackson			Raymond	First State Bank	7	31	74	2:30 PM	7	30	74	8	1	74	11th Dist., LL 476 1 A	Corp. Q/C/D	14	68	
Jackson		Lois W.		Raymond Jackson	7	31	74	2:30 PM	7	30	74	8	1	74	11th Dist., LL 476 1 A	W/D	14	70	
Jackson			Raymond	Patricia E. Touchton	9	26	80	10:30 AM	6	9	80	9	26	80	11th Dist., LL 476 & 491	L/D	19	230	
Jackson			Raymond	P. E. Touchton	12	10	80	1:30 PM	11	26	80	12	10	80	11th Dist., LL 476 4 A	Q/C/D	19	312	

GRANTEE FILING DOCKET AND GENERAL INDEX TO REALTY DEEDS AND MORTGAGES — Echols County, Ga.

REG. U. S. PAT. OFFICE *Chas. McKee* County Indexes Since 1888 An Identifying Trade Mark

Locate Family Name by Front Index

COTT FAMILY NAME INDEX NO. 6 © 1949
MADE BY THE COTT INDEX COMPANY, COLUMBUS, OHIO
SOLD BY JIM CLYBURN, INC., TIFTON, GA.

(10)

GRANTEES FAMILY NAMES	GIVEN NAMES ABCDEFGHIJ	GIVEN NAMES IJKLMNOP	GIVEN NAMES QRSTUVWXYZ	GRANTORS	DATE OF FILING				DATE OF INSTRUMENT			DATE OF RECORD			LOCATION OF PROPERTY OR OTHER DESCRIPTION	KIND OF INST.	BOOK	PAGE
					Month	Day	Year	Hr. M.	Month	Day	Year	Month	Day	Year				
James	Columbus			Horce DeLoach	7	2	62	2:25 PM	5	25	62	7	3	62	16th Dist., LL 51 1/4 A	W/D	8	69
James	Eddie B.			D. B. Daniels, etal	11	20	62	8:35 AM	8	27	62	11	21	62	16th Dist., LL 43 L. 2, Bl. Y	W/D	8	121
James		Miami		C. H. Quick, Jr.	4	29	63	1:30 PM	4	18	63	4	30	63	Herctoma L. 1, Bl. Y 16th Dist., LL 43	W/D	8	218
James	Columbus			All South Mort., Inc.	12	15	67	8:40 AM	11	30	67	12	15	67	Cancellation of S/D	CAN.	10	33
James		Marshall A.		Lloyd Tomlinson	3	19	69	8:45 AM	3	19	69	3	25	69	11th Dist., LL 489 1 1/2 A	W/D	10	261
James	Dorothy C.			Marshall A. James, etal	8	4	69	11:55 AM	8	4	69	8	4	69	11th Dist., LL 489 1 1/2 A	W/D	10	315
James		Miami K.		Albert Peterson	10	16	69	8:30 AM	1	6	68	10	16	69	16th Dist., LL 43 Herctoma L. 6, Bl. Z	W/D	10	369
James	Annie Bell			Columbus James	10	19	71	3:00 PM	10	18	71	10	19	71	16th Dist., LL 51 1/4 A	W/D	11	321
James		Miami K.		Virginia James Mitchell	5	4	78	3:30 PM	11	28	77	5	4	78	16th Dist., LL 43 Lot 2, Bl. Y	Q/C/D	17	503
James			Samuel N	Miami K. James	5	4	78	3:46 PM	2	1	78	5	4	78	16th Dist., LL 43 Lot 2, Bl. Y	W/D	17	502
James		Miami K.		Eddie B. James, Jr.	5	4	78	4:00 PM	11	30	77	5	4	78	16th Dist., LL 43 Lot 2, Bl. Y	Q/C/D	17	505
James		Miami K.		Loretta Burgess	5	4	78	4:10 PM	11		77	5	4	78	16th Dist., LL 43 Lot 2, Bl. Y	Q/C/D	17	506
James		Miami K.		Charles E. James	5	4	78	4:12 PM	2	1	78	5	4	78	16th Dist., LL 43 Lot 2, Bl. Y	Q/C/D	17	507
James		Miami K.		Miami K. James	5	4	78	4:14 PM				5	4	78	16th Dist., LL 43 Lot 2, Bl. Y	AFF.	17	508
James	Alton & Pauline			Ferman F. Staten	1	24	80	2:15 PM	1	21	80	1	24	80	16th Dist., LL 49 1 A Staten Sub. Lot 13	W/D	18	610
James		Miami		A-1 Construction Co.	12	18	80	3:50 PM	12		80	12	18	80	16th Dist., Herctoma LL 43 Lot 1, Bl. Y	Corp Q/C/D	19	375

GRANTEE FILING DOCKET AND GENERAL INDEX TO REALTY DEEDS AND MORTGAGES — Echols County, Ga.

REG. U. S. PAT. OFFICE *Chambers* County Indexes Since 1888 An Identifying Trade Mark

Locate Family Name by Front Index

COTT FAMILY NAME INDEX NO. 6 © 1949
MADE BY THE COTT INDEX COMPANY, COLUMBUS, OHIO
SOLD BY JIM CLEVER, INC., TIFTON, GA.

(11)

GRANTEES FAMILY NAMES	GIVEN NAMES ABCDEFGHIJ	GIVEN NAMES KLMNO	GIVEN NAMES PQRSTUWXYZ	GRANTORS	DATE OF FILING				DATE OF INSTRUMENT			DATE OF RECORD			LOCATION OF PROPERTY OR OTHER DESCRIPTION	KIND OF INST.	BOOK	PAGE
					Month	Day	Year	Hr. M.	Month	Day	Year	Month	Day	Year				
Jarrard	Cecil			D. W. Herndon, et.al.	11	20	62	8:35 AM	11	16	62	11	21	62	16th Dist, LL 50 Nellie Herndon Subdivision Lot 14 Block B	W/D	8	123
Jarrard			Preston	D. B. Daniels, et.al.	3	16	64	2:00 PM	7	16	63	3	17	64	16th Dist, LL 88,89 Daniels Subdivision Lot 1 Block B	W/D	8	417
Jarrard	Cecil			M. M. McDonald	2	2	73	8:40 AM	1	23	73	2	2	73	13th Dist, LL 460 1 A.	W/D	12	306
Jarrard		James G.		D. B. Daniels, et.al.	6	4	75	10:55 AM	12	29	66	6	4	75	16th Dist, LL 50 Nellie Herndon Subdivision Lot 12 Block B	W/D	14	571
Jarrard	Cecil, et.al.			D. B. Daniels, et.al.	6	4	75	10:55 AM	1	28	66	6	4	75	16th Dist, LL 50 Nellie Herndon Subdivision Lot 13 Block B	W/D	14	572
Jarrard	Francis, et.al.			D. B. Daniels, et.al.	6	4	75	10:55 AM	1	28	66	6	4	75	16th Dist, LL 50 Nellie Herndon Subdivision Lot 13 Block B	W/D	14	572
Jarrard	Harvie P. (Mr. & Mrs.)			Eddie H. Joyce	3	14	78	2:30 PM	3	11	78	3	14	78	16th Dist, LL 88,89 Daniels Subdivision Lot 2,3 Block B	W/D	17	184
Jarrard	Harvie P. (Mr. & Mrs.)			D. B. Daniels	3	14	78	2:30 PM	3	13	78	3	14	78	16th Dist, LL 88,89 Daniels Subdivision Lot 2,3 Block B	Q/C/D	17	185
Jarrard			Velma, et.al.	Gladys Ray (Mrs.)	10	19	79	1:30 PM	10	17	79	10	19	79	16th Dist, LL 50 1/4 A. Town of Statenville Lot 18	W/D	18	465
Jarrard	Cecil			Donald W. Griffis	11	3	80	2:00 PM	11	3	80	11	3	80	16th Dist, LL 49 2 A. Staten Subdivision Lot 37,45	W/D	19	283

GRANTEE FILING DOCKET AND GENERAL INDEX TO REALTY DEEDS AND MORTGAGES — Echols County, Ga.

REG. U. S. PAT. OFFICE *Chambers* County Indexes Since 1888 An Identifying Trade Mark

👉 **Locate Family Name by Front Index**

COTT FAMILY NAME INDEX NO. 6 © 1949
MADE BY THE COTT INDEX COMPANY, COLUMBUS, OHIO
SOLD BY JIM CLEBURN, INC., TIFTON, GA.

(14)

GRANTEES FAMILY NAMES	GIVEN NAMES ABCDEFGHIJ	GIVEN NAMES KLMNO	GIVEN NAMES PQRSTUVWXYZ	GRANTORS	DATE OF FILING				DATE OF INSTRUMENT			DATE OF RECORD			LOCATION OF PROPERTY OR OTHER DESCRIPTION	KIND OF INST.	BOOK	PAGE
					Month	Day	Year	Hr. M.	Month	Day	Year	Month	Day	Year				
Johnson		J. A.		W. W. Johnson	7	31	30	3:00 PM	1	22	16	9	3	30	13th Dist, LL 500 480 A.	W/D	X	534
Johnson	A. S.			Lou N. Bradley					2	13	34	2	15	34	16th Dist, LL 175 50 A.	W/D	Y	301
Johnson		Matilda G.		Bruce W. Wright	4	17	34	10:00 AM	4	17	34	4	17	34	12th Dist, LL 77 Town of Haylow Lot 1,2 Block 72	W/D	Y	331
Johnson		J. J.		Dennis Sears	10	24	34	4:00 PM	10	23	34	10	26	34	13th Dist, LL 70 25 A.	Deed	Y	397
Johnson	A. A., et.al.			R. J. Nelson	4	3	35	1:00 PM	8	27	27	4	3	35	12th Dist, Haylow Lot 6 Block 121	W/D	Y	445
Johnson	A. A., et.al.			R. J. Nelson	4	3	35	1:00 AM	8	27	27	4	3	35	12th Dist, Haylow Lot 5 Block 121	W/D	Y	445
Johnson	D. O.			S. W. Balentine	1	22	36	2:00 PM	1	1	36	1	23	36	11th Dist, LL 498 60 A., et.al.	W/D	Y	500
Johnson		J. J., Jr.		Dennis Sears					11	10	35	2	22	36	12th Dist, LL 66 490 A. 13th Dist, LL 6,7 490 A., each	W/D	Y	516
Johnson	Gertrude Lattimore, et.al.			Thurston Roberts	12	16	44	6:00 PM	11	11	44	1	15	45	LL 77 1 A.	Q/C/D	A 2	7
Johnson	Gertrude			Marjorie Young	2	1	46	12:00 N	7	28	45	2	19	46	Haylow, 2 Lots 33'x 66'	Q/C/D	A 2	415
Johnson	D. O.			Humble Oil & Refining Company	7	31	51	10:00 AM	7	10	51	8	3	51	Blanket Release of Oil Lease	Release O/L	A 3	517
Johnson		M. L., et.al.		D. B. Daniels, et.al.	6	11	55	5:00 PM	6	11	55	6	28	55	16th Dist, LL 43	W/D	5	49
Johnson		Leon, et.al.		D. B. Daniels, et.al.	6	11	55	5:00 PM	6	11	55	6	28	55	16th Dist, LL 43	W/D	5	49
Johnson			William T.	C. H. Kinsey	4	7	56	8:00 AM	3	27	56	4	9	56	16th Dist, LL 191	T/L	5	352
Johnson			William T.	J. S. Carter	3	9	57	9:00 AM	2	2	57	3	14	57	16th Dist, LL 86 180 A. LL 85 30 A., et.al.	T/L	5	546
Johnson			William T.	George L. Carter, et.al.	12	26	57	9:00 AM	10	5	57	12	27	57	16th Dist, LL 129 113.18 A. Timber Conveyance	T/Conv	6	403

GRANTEE FILING DOCKET AND GENERAL INDEX TO REALTY DEEDS AND MORTGAGES — Echols County, Ga.

REG. U. S. PAT. OFFICE *Clamark* An Identifying Trade Mark County Indexes Since 1886
 MADE BY THE COTT INDEX COMPANY, COLUMBUS, OHIO
 SOLD BY JIM CLEBURN, INC., TIFTON, GA. COTT FAMILY NAME INDEX NO. 0 1949

(14)

GRANTEES FAMILY NAMES	GIVEN NAMES ABCDEFGHIJ	GIVEN NAMES JKLMNOPQ	GIVEN NAMES RSTUVWXYZ	GRANTORS												KIND OF INST.	BOOK	PAGE
				DATE OF FILING			DATE OF INSTRUMENT			DATE OF RECORD			LOCATION OF PROPERTY OR OTHER DESCRIPTION					
				Month	Day	Year	Month	Day	Year	Month	Day	Year	13th Dist.	16th Dist.	17th Dist.			
				AM	PM	HR. M.	AM	PM	HR. M.	AM	PM	HR. M.	LT. 460	LT. 43	LT. 477 A.			
Johnson	W. T.			John L. Butler	4	28	58	4	17	58	4	28	58	16th Dist., LT. 175, 176 477 A.	P/L	6	460	
Johnson	Viola			C. T. Ham	7	25	60	7	25	60	7	27	58	16th Dist., LT. 43	W/D	7	266	
Johnson	Leon			D. B. Daniels, et.al.	4	27	61	4	27	61	4	27	61	16th Dist., LT. 43 North Town Add. to Stateville Lot 7 Block X	W/D	7	442	
Johnson	Leon			Quality Shell Homes of Georgia, Inc.	10	12	61	9	26	61	10	12	61	16th Dist., LT. 43 North Town Add. to Stateville Lot 7 Block X	S/M	7	494	
Johnson	Viola			Ruth Johnson Coney	7	19	66	7	19	66	7	22	66	16th Dist., LT. 43 2 A.	W/D	9	313	
Johnson		M. N., et.al.		M. M. McDonald	10	16	75	10	16	75	10	16	75	13th Dist., LT. 460	W/D	15	71	
Johnson		Charles E., et.al.		M. M. McDonald	10	16	75	10	16	75	10	16	75	13th Dist., LT. 460	W/D	15	71	
Johnson			Pete	James D. Garner, et.al.	12	12	75	12	22	75	1	13	76	16th Dist., LT. 53 1 A.	W/D	15	179	
Johnson		M. N., et.al.		M. M. McDonald	1	26	76	1	26	76	1	27	76	13th Dist., LT. 460	WD/cor	15	214	
Johnson		Charles E., et.al.		M. M. McDonald	1	26	76	1	26	76	1	27	76	13th Dist., LT. 460	WD/cor	15	214	

GRANTEE FILING DOCKET AND GENERAL INDEX TO REALTY DEEDS AND MORTGAGES — Echols County, Ga.

REG. U. S. PAT. OFFICE *Chem-Cote* County Indexes Since 1888
An Identifying Trade Mark

 **Locate Family Name by Front Index**


COTT FAMILY NAME INDEX NO. 6 © 1949
MADE BY THE COTT INDEX COMPANY, COLUMBUS, OHIO
SOLD BY JIM CLEBURN, INC., TITON, GA.

(15)

GRANTEES FAMILY NAMES	GIVEN NAMES ABCDEFGHIJ	GIVEN NAMES KLMNO	GIVEN NAMES PQRSTUVWXYZ	GRANTORS	DATE OF FILING				DATE OF INSTRUMENT			DATE OF RECORD			LOCATION OF PROPERTY OR OTHER DESCRIPTION	KIND OF INST.	BOOK	PAGE
					Month	Day	Year	Hr. M.	Month	Day	Year	Month	Day	Year				
Johnston	H. D.			Pearlie Fourakers	4	11	47	12:00 N	4	7	47	4	11	47	13th Dist, LL 536 410 A.	W/D	A 2	554
Johnston	Country			Laura J. Sowell (Mrs.)	3	19	52	10:00 AM	3	8	52	3	20	52	16th Dist, LL 99 75 A.	Lease	A 4	39
Johnston	Country			Selma Corbett (Mrs.)	2	4	53	9:00 AM	2	11	53	2	17	53	16th Dist, LL 145 80 A. Turpentine Lease	Lease	A 4	171
Johnston	Country			Henry Corbett	2	14	53	9:00 AM	2	11	53	2	17	53	16th Dist, LL 132 245 A. Turpentine Lease	Lease	A 4	173
Johnston	Country			J. S. Carter, et.al.	2	18	54	9:00 AM	2	3	54	3	16	54	16th Dist, LL 99,100 84.245 A., et.al.	Lease	A 4	371
Johnston	Country			C. H. Ritter, et.al.	8	13	55	8:00 AM	8	26	55	9	1	55	16th Dist, LL 54 75 A.	W/D	5	188
Johnston	Country			Margaret Brooks Padgett (Mrs.) (as Executrix), et.al.	3	11	57	9:00 AM	2	26	57	3	12	57	16th Dist, LL 83 125 A. 1/2 undivided interest	EXE/D	5	541
Johnston	Country			Anna Marie Padgett Lachance	3	11	57	9:00 AM	2	26	57	3	12	57	16th Dist, LL 83 125 A. 1/2 undivided interest	EXE/D	5	543
Johnston	Country			A. J. Strickland, Jr.	9	16	57	9:00 AM	8	12	57	9	18	57	16th Dist, LL 83 3.02 A.	Q/C/D	6	324
Johnston	Country			Laura Mae Carter Ritter	9	27	58	8:30 AM	9	23	58	9	29	58	16th Dist, LL 54 75 A.	AFFID	6	516
Johnston	Country			Laura Mae Carter Ritter (Mrs.)	11	27	61	4:00 PM	11		61	11	30	61	16th Dist, LL 54 75 A. Guardian of Son W. T. Ritter	G/D	7	557
Johnston	E. Y.			J. W. Culpepper	9	17	63	8:45 AM	1	9	47	9	17	63	16th Dist, LL 148 100 A., et.al.	W/D	8	326
Johnston	E. Y., et.al.			Quitman Production Credit Association	10	8	63	10:35 AM	10	4	63	10	9	63	Subordination Agreement	Sub/AGE	8	334
Johnston	E. Y.			William E. Froelich, et.al.	11	1	72	10:50 AM	9	18	72	11	1	72	16th Dist, LL 175 2 A.	W/D	12	135
Johnston		Lamar, et.al.		Velma M. Mills	3	26	75	8:45 AM	3	21	75	3	26	75	LL 194 Beginning on State Road # 7	W/D	14	283
Johnston	Hazel, et.al.			Velma M. Mills	3	26	75	8:45 AM	3	21	75	3	26	75	LL 194 Beginning on State Road # 7	W/D	14	283

GRANTEE FILING DOCKET AND GENERAL INDEX TO REALTY DEEDS AND MORTGAGES — Echols County, Ga.

REG. U. S. PAT. OFFICE
DeMott's An Identifying Trade Mark
 County Indexes Since 1868

 **Locate Family Name by Front Index**

COTT FAMILY NAME INDEX NO. 0 © 1949
 MADE BY THE COTT INDEX COMPANY, COLUMBUS, OHIO
 MADE BY JIM CLIBURN, INC., TITUSVILLE, FLA.

GRANTEES FAMILY NAMES	GIVEN NAMES ABCDEFGHI	GIVEN NAMES JKLMNO	GIVEN NAMES PQRSTUWXYZ	GRANTORS	DATE OF FILING				DATE OF INSTRUMENT		DATE OF RECORD		LOCATION OF PROPERTY OR OTHER DESCRIPTION	KIND OF INST.	BOOK	PAGE		
					Month	Day	Year	Hr. M.	Month	Day	Year	Month					Day	Year
					Country													
Johnston	Henry Deering			Owen-Illinois, Inc.	1	23	78	3:47 PM	11	28	77	1	23	78	16th Dist, TL 54, et.al.	Release	17	117

GRANTEE FILING DOCKET AND GENERAL INDEX TO REALTY DEEDS AND MORTGAGES — Echols County, Ga.

REG. U. S. PAT. OFFICE *Chrom-Chek* County Indexes Since 1888
An Identifying Trade Mark

Locate Family Name by Front Index

COTT FAMILY NAME INDEX NO. 0 © 1949
MADE BY THE COTT INDEX COMPANY, COLUMBUS, OHIO
SOLD BY TIM CLEVELAND, INC., TITUSVILLE, GA.

(16)

GRANTEES FAMILY NAMES	GIVEN NAMES ABCDEFGHIJ	GIVEN NAMES KLMNO	GIVEN NAMES PQRSTUVWXYZ	GRANTORS	DATE OF FILING				DATE OF INSTRUMENT			DATE OF RECORD			LOCATION OF PROPERTY OR OTHER DESCRIPTION	KIND OF INST.	BOOK	PAGE
					Month	Day	Year	Hr. M.	Month	Day	Year	Month	Day	Year				
Jolley			Winnie Daye Lincoln	J. J. Peterson	8	21	51	10:00 AM	8	6	51	8	23	51	13th Dist. LL 375 490 A. 1/6 undivided interest	G/D	A 3	553
Jolley			W. O., et.al.	Daniels & Herndon, et.al.	1	26	59	9:00 AM	1	23	59	1	26	59	16th Dist. LL 43 North Town Add. to Statenville Lot 2,3 Block L	W/D	6	586
Jolley			W. O. (Mrs.) et.al.	Daniels & Herndon, et.al.	1	26	59	9:00 AM	1	23	59	1	26	59	16th Dist. LL 43 North Town Add. to Statenville Lot 2,3 Block L	W/D	6	586
Jolley			William O., et.al.	D. B. Daniels, et.al.	7	10	72	3:45 PM	6	21	72	7	10	72	North Town Addition to Statenville Lot 7 Block L	W/D	12	1
Jolley			Mary E. (Mrs.) et.al.	D. B. Daniels, et.al.	7	10	72	3:45 PM	6	21	72	7	10	72	North Town Addition to Statenville Lot 7 Block L	W/D	12	1

*price the
See sample
7/14/09
pp*

GRANTEE FILING DOCKET AND GENERAL INDEX TO REALTY DEEDS AND MORTGAGES — Echols County, Ga.

REG. U. S. PAT. OFFICE *Chambers* County Indexes Since 1888 An Identifying Trade Mark

👉 **Locate Family Name by Front Index**

COTT FAMILY NAME INDEX No. 9
MADE BY THE COTT INDEX COMPANY, COLUMBUS, OHIO
SOLD BY JIM CLEVELAND, INC., TIFTON, GA.

(18)

GRANTEES FAMILY NAMES	GIVEN NAMES ABCDEFGHIJ	GIVEN NAMES KLMNO	GIVEN NAMES PQRSTUVWXYZ	GRANTORS	DATE OF FILING				DATE OF INSTRUMENT			DATE OF RECORD			LOCATION OF PROPERTY OR OTHER DESCRIPTION	KIND OF INST.	BOOK	PAGE
					Month	Day	Year	Hr. M.	Month	Day	Year	Month	Day	Year				
Jones		Lois Henderson		J. H. Henderson	3	31	56	4:00 PM	2	20	56	4	6	56	16th Dist, LL 53 Lewis Stalvey Place	W/D	5	348
Jones	David Hiram, et.al.			T. H. Henderson	10	13	56	8:00 AM	10	10	56	10	16	56	16th Dist, LL 49	W/D	5	469
Jones		Lois Oliff Henderson, et.al.		T. H. Henderson	10	13	56	8:00 AM	10	10	56	10	16	56	16th Dist, LL 49	W/D	5	469
Jones			Phyllis C.	Elkus Gardens, Inc.	8	2	63	8:30 AM	4	8	63	8	3	63	11th Dist, LL 477	W/D	8	317
Jones			Tillmon	James W. Simpson	1	18	65	1:10 PM	12	1	64	1	19	65	11th Dist, LL 430 Old B. Herndon Home Place	W/D	8	548
Jones		Marion Almedia		Tillman E. Jones	9	12	69	9:20 AM	9	4	69	9	15	69	Power of Attorney over all properties	P/A	10	340
Jones	D. H., et.al.			Frank Stalvey	4	20	70	9:00 AM	4	20	70	4	20	70	16th Dist, LL 50 1 A	W/D	10	467
Jones		Lois H., et.al.		Frank Stalvey	4	20	70	9:00 AM	4	20	70	4	20	70	16th Dist, LL 50 1 A	W/D	10	467
Jones	D. H., et.al.			Frank Stalvey	7	6	70	10:15 AM	6	4	70	7	7	70	16th Dist, LL 50	W/D	10	517
Jones		Lois H., et.al.		Frank Stalvey	7	6	70	10:15 AM	6	4	70	7	7	70	16th Dist, LL 50	W/D	10	517
Jones	D. H., et.al.			T. H. Henderson	9	8	72	10:00 AM	9	7	72	9	8	72	16th Dist, LL 50	Q/C/D	12	66
Jones		Lois H., et.al.		T. H. Henderson	9	8	72	10:00 AM	9	7	72	9	8	72	16th Dist, LL 50	Q/C/D	12	66
Jones	Charlie R. & Juanita W.			D. B. Daniels, et.al.	9	11	72	8:38 AM	9		72	9	11	72	16th Dist, LL 43 Lot 5, Bl. A Daniels & Herndon Estates	W/D	12	71
Jones		Michael H. et. al.		Delores M. Buerger (by Att-in-Fact)	8	25	76	4:15 PM	8	25	76	8	26	76	13th Dist, LL 460	W/D	15	535
Jones	Barbara M. (Mrs), et.al.			Delores M. Buerger (by Att-in-Fact)	8	25	76	4:15 PM	8	25	76	8	26	76	13th Dist, LL 460	W/D	15	535
Jones		Jean S.		Thelma C. Yarbrough	1	4	78	3:19 PM	1	3	78	1	4	78	11th Dist, LL 349,388,389,395, 434 Acres 100, 490, 331, 490, 20	Deed	17	60

GRANTEE FILING DOCKET AND GENERAL INDEX TO REALTY DEEDS AND MORTGAGES — Echols County, Ga.

REG. U. S. PAT. OFFICE
 County Indexes Since 1888
 An Identifying Trade Mark

COFF FAMILIAR NAME INDEX No. 8
 MADE BY THE COFF INDEX COMPANY, COLUMBUS, OHIO
 SOLD BY JIM CLYBURN, INC., TITUS, GA.

GRANTEES FAMILY NAMES	GIVEN NAMES	ABCFEGH	IJKLNO	PQRSTUWXYZ	GRANTORS				DATE OF FILING		DATE OF INSTRUMENT		DATE OF RECORD		LOCATION OF PROPERTY OR OTHER DESCRIPTION	KIND OF INST.	BOOK	PAGE
					GIVEN NAMES	GIVEN NAMES	Month	Day	Year	Hr.	M.	Month	Day	Year				
Jones	Jean S.				Thelma C. Yarbrough				1	5	79				11th Dist, Lt 349 100 A et.al.	W/D	17	865
Jones	C. Randall, Jr.				Charlie R. Jones, et.al.				5	15	79	5	11	79	16th Dist, Lt 43 Lot 5, Bl. A Daniels & Herndon Estates et.al.	W/D	18	276
Jones	Shirley Ann Stinson, et.al.				Harvey M. Stinson, Sr.				8	16	79	5	23	79	11th Dist, Lt 442 23.55 A (C.B. Zeigler Estate) Parcel C	W/D	18	417
Jones	Jean S. Michael H. et.al.				Thelma C. Yarbrough				1	15	80	1	11	80	11th Dist, Lt 378 100 A, et.al. 1/35 undivided interest	WD/G	18	605
Jones	Barbara M. et.al.				Michael H. Jones, et.al.				3	17	80				13th Dist, Lt 460	AFFID	18	660
Jones	Michael H. et.al.				Michael H. Jones, et.al.				3	17	80				13th Dist, Lt 460	AFFID	18	660
Jones	Michael H. et.al.				Michael H. Jones, et.al.				3	17	80				13th Dist, Lt 460	AFFID	18	660

GRANTEE FILING DOCKET AND GENERAL INDEX TO REALTY DEEDS AND MORTGAGES — Echols County, Ga.

REG. U. S. PAT. OFFICE *ChamCott* County Indexes Since 1888 An Identifying Trade Mark

👉 **Locate Family Name by Front Index**

COTT FAMILY NAME INDEX NO. 0 © 1949
MADE BY THE COTT INDEX COMPANY, COLUMBUS, OHIO
SOLD BY JIM CLYBURN, INC., TIFTON, GA.

(19)

GRANTEES FAMILY NAMES	GIVEN NAMES ABCDEFGHIJ	GIVEN NAMES KLMNO	GIVEN NAMES PQRSTUVWXYZ	GRANTORS	DATE OF FILING				DATE OF INSTRUMENT			DATE OF RECORD			LOCATION OF PROPERTY OR OTHER DESCRIPTION	KIND OF INST.	BOOK	PAGE
					Month	Day	Year	Hr. M.	Month	Day	Year	Month	Day	Year				
Joyce			Lena R. (Mrs.)	W. H. Herrin, Sr.	6	8	43	11:30 AM	6	8	43	6	8	43	16th Dist, LL 41,42 4 A.	W/D	A 1	207
Joyce	Bennie			Lena R. Joyce (Mrs.)	11	15	43	11:00 AM	11	15	43	11	15	43	11th Dist, LL 41 4 A.	W/D	A 1	248
Joyce			W. H.	Ferman F. Staten	1	10	67	9:10 AM	3	11	66	1	10	67	16th Dist, LL 50	W/D	9	404
Joyce			W. H.	D. B. Daniels	1	7	69	8:50 AM	1	3	69	1	8	69	16th Dist, LL 53 1 A.	W/D	10	213
Joyce	Bertha			Ferman Staten	4	20	70	8:40 AM	4	14	70	4	20	70	16th Dist, LL 50 1/2 A.	W/D	10	467
Joyce	Eddie Hayward			Paul Henderson (Mrs.)	8	24	70	8:30 AM	8	22	70	8	25	70	16th Dist, LL 88,89 Daniels Subdivision Lot 2,3 Block B	W/D	10	527
Joyce			W. H. (Mrs.)	Ferman Staten	5	17	71	2:30 PM	5	17	71	5	18	71	16th Dist, LL 50 .13 A.	W/D	11	247
Joyce	E. H.			W. H. Joyce	11	11	71	2:15 PM	11	11	71	11	11	71	16th Dist, LL 50	W/D	11	335
Joyce	E. H.			W. H. Joyce	11	12	71	3:30 PM	11	11	71	11	12	71	16th Dist, LL 50	S/D	11	335
Joyce			W. H.	Ferman Staten	11	12	71	3:30 PM	11	11	71	11	15	71	16th Dist, LL 50	W/D	11	336
Joyce	George			Ferman Staten	5	1	72	3:30 PM	4	28	72	5	1	72	16th Dist, LL 50 1/4 A.	W/D	11	462
Joyce	Eddie H.			Ferman Staten	10	23	72	10:30 AM	10	23	72	10	23	72	16th Dist, LL 50 1 A.	W/D	12	127
Joyce			Theresa Ann	Bertha Joyce	1	4	73	9:00 AM	1	3	73	1	4	73	16th Dist, LL 50 1/2 A.	WD/G	12	271
Joyce			W. H.	Ferman Staten	1	16	73	4:10 PM	1	16	73	1	16	73	16th Dist, LL 50	W/D	12	289
Joyce	Eddie H.			Ferman Staten, et.al.	5	21	73	4:10 PM	4	25	73	5	21	73	16th Dist, LL 50 .36023 A.	W/D	13	160
Joyce	Eddie			Ferman Staten	8	8	75	10:35 AM	8	8	75	8	8	75	16th Dist, LL 50	W/D	14	639

GRANTEE FILING DOCKET AND GENERAL INDEX TO REALTY DEEDS AND MORTGAGES — Echols County, Ga.

REG. U. S. PAT. OFFICE
CompuLink An Identifying Trade Mark
 County Indexes Since 1888

MADE BY THE COTTI INDEX COMPANY, COLUMBUS, OHIO
 COTTI FAMILY NAME INDEX NO. 0 © 1949
 SOLD BY JIM CLARUM, INC., TITUS, GA.

GRANTEES FAMILY NAMES	GIVEN NAMES ABCDEFGHIJ	GIVEN NAMES KLMNO	GIVEN NAMES PQRSTUWXYZ	GRANTORS				DATE OF FILING Month Day Year Hr. M.	DATE OF INSTRUMENT Month Day Year	DATE OF RECORD Month Day Year	LOCATION OF PROPERTY OR OTHER DESCRIPTION	KIND OF INST.	BOOK	PAGE
				GRANTORS	GRANTORS	GRANTORS	GRANTORS							
Joyce	Eddie	Walter Deloach			3	8	76	3	9	76	16th Dist., TL 50	W/D	15	298
Joyce	Eddie H.	Sharon H. Bert (Joyce)			6	21	76	6	16	76	16th Dist., TL 89 1 A.	W/D	15	387
Joyce	Bertha	Betty L. Dorniney			1	27	77	1	27	77	Trailer & lot	o/c/d	16	156
Joyce	Sharon	Herbert L. Henderson, et.al.	Sharon	Herbert L. Henderson, et.al.	3	23	79	3	23	79	16th Dist., TL 89,59 24,46 A.	W/D	18	159
Joyce	Sharon	Herbert L. Henderson, et.al.	Sharon	Herbert L. Henderson, et.al.	3	23	79	3	23	79	16th Dist., TL 50 9 A., 13 A.	W/D	18	160
Joyce	Sharon	Herbert L. Henderson, et.al.	Sharon	Herbert L. Henderson, et.al.	4	9	79	3	23	79	16th Dist., TL 59,89 24,46 A.	W/D	18	217
Joyce	Sharon	Herbert L. Henderson, et.al.	Sharon	Herbert L. Henderson, et.al.	4	9	79	3	23	79	16th Dist., TL 50 9 A., 13 A.	W/D	18	218
Joyce	Juanita	Ferman F. Staten			8	2	79	8	1	79	16th Dist., TL 49 1 A. Staten Subdivision Lot 50	W/D	18	401
Joyce	Waver H.	Ferman F. Staten			1	2	80	1	2	80	16th Dist., TL 49 Staten Sub- division Lot 56	W/D	18	541
Joyce	Jesse	Ferman F. Staten			1	30	80	1	28	80	16th Dist., TL 49 1 A. Staten Subdivision Lot 85	W/D	18	614
Joyce	Jesse	Ferman F. Staten			3	19	80	3	19	80	16th Dist., TL 49 1 A. Staten Subdivision Lot 84	W/D	18	669

GRANTEE FILING DOCKET AND GENERAL INDEX TO REALTY DEEDS AND MORTGAGES — Echols County, Ga.

REG. U. S. *Chester* County Indexes Since 1888
PAT OFFICE An Identifying Trade Mark

👉 **Locate Family Name by Front Index**

COTT FAMILY NAME INDEX NO. 3 © 1949
MADE BY THE COTT INDEX COMPANY, COLUMBUS, OHIO
SOLD BY JIM CLYBURN, INC., TITON, GA.

(21)

GRANTEES FAMILY NAMES	GIVEN NAMES ABCDEFGHIJ	GIVEN NAMES KLMNO	GIVEN NAMES PQRSTUVWXYZ	GRANTORS	DATE OF FILING				DATE OF INSTRUMENT			DATE OF RECORD			LOCATION OF PROPERTY OR OTHER DESCRIPTION	KIND OF INST.	BOOK	PAGE
					Month	Day	Year	Hr. M.	Month	Day	Year	Month	Day	Year				
J. N. Bray Company				J. P. Padgett	1	11	28	3:00 PM	11	30	27	1	25	28	Timber Lease LL 503,533,534 Part of LL 502	Lease	X	57
J. N. Bray Company				J. N. Padgett	1	11	28	3:00 PM	11	30	27	1	25	28	LL 503,533,534 Part of LL 502	T/L	X	58
J. N. Bray company				J. L. English	1	11	28	3:00 PM	11	30	27	1	25	28	13th Dist, LL 535,536 80 A.	T/L	X	59
J. N. Bray company				Eugene Carter	1	19	28	9:00 AM	1	5	28	1	30	28	11th Dist, LL 304,305,340 100 A.	T/L	X	62
J. N. Bray Company				J. P. Padgett	4	12	28	4:00 PM	12	5	27	4	25	28	LL 502,503,533,534 Approximately 2,000 A. West of Tom's Creek	T/L	X	82
J. N. Bray Company				M. L. Carter	11	20	29	3:00 PM	11	18	29	12	17	29	11th Dist, LL 346, et.al. 16th Dist, LL 347	T/L	X	454
J. N. Bray Company				James M. Carter	12	2	31	3:00 PM	12	1	31	12	10	31	16th Dist, 131 130 A.	T/L	Y	54
J. N. Bray Company				W. R. Corbett	2	23	33	2:00 PM	2	17	33	2	23	33	11th Dist, LL 342 150 A.	T/L	Y	184
J. N. Bray Company				Fred Carter, et.al.	1	22	35	2:00 PM	1	2	35	1	22	35	11th Dist, LL 302, et.al.	T/L	Y	414
J. N. Bray Company				E. E. Carter	1	22	35	2:00 PM	1	19	35	1	19	35	12th Dist, LL 5,6 490 A.	T/L	Y	414
J. N. Bray Company				S. M. Carter	1	22	35	2:00 PM	1	19	35	1	22	35	11th Dist, All of LL 394 1/2 of LL 435	T/L	Y	415
J. N. Bray Company				E. C. Carter	6	7	35	2:00 PM	5	31	35	6	8	35	11th Dist, LL 305,340 100 A., et.al.	T/L	Y	457
J. N. Bray Company				C. R. Wisenbaker	1	13	36	2:00 PM	1	13	36	1	16	36	Lease Transfer	Lease	Y	499
J. N. Bray Company				J. W. Pennington, et.al.	6	21	37	9:00 AM	6	16	37	6	21	37	LL 97 150 A. LL 96,97 100 A.	T/L	Z	71
J. N. Bray Company				West Phillips	9	12	38	12:30 PM	9	10	38	9	20	38	11th Dist, LL 430 Town of Haylow Lot 3	W/D	Z	289
J. N. Bray Company				J. S. Carter	10	5	38	9:30 AM	10	4	38	10	6	38	16th Dist, LL 86 180 A., et.al.	T/L	Z	292

GRANTEE FILING DOCKET AND GENERAL INDEX TO REALTY DEEDS AND MORTGAGES — Echols County, Ga.

REG. U. S. PAT. OFFICE
DeMott
County Indexes Since 1868
An Identifying Trade Mark

© 1949
COTT FAMILY NAME INDEX NO. 8
MADE BY THE COTT INDEX COMPANY, COLUMBUS, OHIO
SOLD BY JIM CLARKE, INC., FIFTON, GA.

KIND OF INSTR.	BOOK	PAGE	FAMILY NAMES	GIVEN NAMES ABCDEFGHIJ	GIVEN NAMES KLMNO	GIVEN NAMES PQRSTUWXYZ	GRANTORS											
							DATE OF FILING			DATE OF INSTRUMENT			DATE OF RECORD					
							Month	Day	Year	Hr.	M.	Month	Day	Year	Month	Day	Year	
M/D	A 1	3	J. N. Bray Company	J. E. Wetherington, et.al.			9	20	41	12:00	N	9	10	41	9	23	41	1/2 Acre in North East Part of Statenville
M/D	A 3	351	J. N. Bray Company	J. E. Wetherington, et.al.			4	6	50	10:00	AM	4	3	50	4	13	50	16th Dist., IL 50 Town of Statenville
M/D	A 3	399	J. N. Bray Company	F. H. Hiers			10	27	50	10:00	AM	10	26	50	10	31	50	16th Dist., IL 55 1 A.
I/D	A 4	89	J. N. Bray Company	George T. Sandlin			11	18	52	10:00	AM	11	17	52	12	3	52	11th Dist., IL 46 1 A.
I/D	A 4	410	J. N. Bray Company	William L. Haynes			1	8	58	9:00	AM	1	6	58	1	9	58	16th Dist., IL 43 North Town Add. to Statenville Lot 10 Block H
I/D	A 8	342	J. N. Bray Company	Mary Staten Carter, et.al.			11	19	63	9:30	AM	11	18	63	11	20	63	16th Dist., IL 50 1 A.

GRANTEE FILING DOCKET AND GENERAL INDEX TO REALTY DEEDS AND MORTGAGES — Echols County, Ga.

REG. U. S. PAT. OFFICE *Chambers* County Indexes Since 1888 An Identifying Trade Mark

👉 **Locate Family Name by Front Index**

COTT FAMILY NAME INDEX NO. 9 © 1949
MADE BY THE COTT INDEX COMPANY, COLUMBUS, OHIO
SOLD BY JIM CLIBURN, INC., TIFTON, GA.

(31)

GRANTEES FAMILY NAMES	GIVEN NAMES ABCDEFGHIJ	GIVEN NAMES KLMNO	GIVEN NAMES PQRSTUVWXYZ	GRANTORS	DATE OF FILING				DATE OF INSTRUMENT			DATE OF RECORD			LOCATION OF PROPERTY OR OTHER DESCRIPTION	KIND OF INST.	BOOK	PAGE
					Month	Day	Year	Hr. M.	Month	Day	Year	Month	Day	Year				
Jim Walter Corporation				Randall Thornton	4	29	57	9:00 AM	4	12	57	5	2	57	11th Dist, LL 345	S/D	6	62
Jim Walter Corporation				C. W. Brown	11	25	57	8:30 AM	11	9	57	11	25	57	16th Dist, LL 130,131,146 240 A.	S/D	6	381
Jim Walter Corporation				Jimmy Martin, et.al.	9	3	59	8:30 AM	11	28	58	9	8	59	11th Dist, LL 345	S/D	7	121
Jim Walter Corporation				Jimmy Martin, et.al.	10	19	59	8:30 AM	10	6	59	10	19	59	11th Dist, LL 345 Transfer of Mortgage	T/M	7	148
Jim Walter Corporation				Aldean Dukes, et.al.	12	2	59	8:30 AM	11	12	59	12	2	59	16th Dist, LL 89 Town of Staten- ville Lot 2 Block A, Daniels Sub.	D/S/D	7	159
Jim Walter Corporation				Audie Deloach, et.al.	1	21	60	8:30 AM	12	29	59	1	21	60	LL 50	D/S/D	7	214
Jim Walter Corporation				Garson W. Sowell, et.al.	2	25	60	8:30 AM	2	4	60	2	25	60	16th Dist, LL 99 1/2 A.	S/D	7	225
Jim Walter Corporation				Gene Bennett, et.al.	5	9	60	8:30 AM	4	22	60	5	9	60	11th Dist, LL 476 1 A.	S/D	7	245
Jim Walter Corporation				Lawrence Thompson	11	2	60	8:30 AM	10	21	60	11	4	60	16th Dist, LL 43 Herctoma Lot 5 Block Y	S/D	7	325
Jim Walter Corporation				W. W. Wright	2	2	61	8:30 AM	1	27	61	2	2	61	Mortgage on House	S/D	7	379
Jim Walter Corporation				Loyce Prine, et.al.	3	13	61	8:30 AM	2	27	61	3	14	61	16th Dist, LL 130 1/2 A.	S/D	7	420
Jim Walter Corporation				John L. Bush	6	12	61	8:45 AM	4	28	61	6	12	61	11th Dist, LL 429 3/4 A.	S/D	7	452
Jim Walter Corporation				William D. Price, et.al.	12	26	62	8:45 AM	12	11	62	12	31	62	16th Dist, LL 50 Town of Staten- ville Lot 14 Block B	S/D	8	147
Jim Walter Corporation				Thomas Richardson	6	19	64	8:30 AM	6	6	64	6	22	64	11th Dist, LL 10 Town of Statenville	S/D	8	454
Jim Walter Corporation				Ferman Gilmore, et.al.	6	12	67	8:55 AM	5	25	67	6	12	67	11th Dist, LL 430	S/D	9	463
Jim Walter Corporation				Sam Rice, et.al.	5	20	68	8:45 AM	5	7	68	5	21	68	16th Dist, LL 43 Herctoma Lot 8 Block X	S/D	10	87

GRANTEE FILING DOCKET AND GENERAL INDEX TO REALTY DEEDS AND MORTGAGES — Echols County, Ga.

MADE BY THE COTT INDEX COMPANY, COLUMBUS, OHIO
 SOLD BY JIM CATHRIN, INC., TIFTON, GA.
 COTT FAMILY NAME INDEX NO. 9 © 1962

REG. U. S. PAT. OFFICE
 County Indexes Since 1888
DeMotte An Identifying Trade Mark

GRANTEES FAMILY NAMES	GIVEN NAMES ABCDEFH	GIVEN NAMES IJKLMNO	GIVEN NAMES PQRSTUWXYZ	GRANTORS				DATE OF FILING			DATE OF INSTRUMENT			DATE OF RECORD			LOCATION OF PROPERTY OR OTHER DESCRIPTION	KIND OF INST.	BOOK	PAGE																																
				Month	Day	Year	Hr.	M.	Month	Day	Year	Month	Day	Year	Month	Day					Year																															
																						1	2	3	4	5	6	7	8	9	10	11	12	13	14	15	16	17	18	19	20	21	22	23	24	25	26	27	28	29	30	31
Jim Walter Corporation	Clarence Hitson, Jr., et.al.				12	18	68	1:00	PM	11	10	68	12	23	68	16th Dist., TL 43 Hercotoma Lot 7 Block Z	S/D	10	198																																	
Jim Walter Corporation	Lonnie B. Brown, et.al.				9	15	69	9:00	AM	9	5	69	9	16	69	11th Dist., TL 486	S/D	10	345																																	
Jim Walter Corporation	Ewell Bohannon, et.al.				11	3	69	8:30	AM	10	27	69	11	5	69	16th Dist., TL 50 Nellie Herndon Subdivision Lot 5 Block B	S/D	10	380																																	
Jim Walter Homes, Inc.	Ray L. Moore, et.al.				5	31	71	8:30	AM	5	19	71	6	1	71	16th Dist., TL 43 North Town Add. to Stateville Lot 5 Block S	S/D	11	255																																	
Jim Walter Homes, Inc.	William H. Register, et.al.				5	4	73	8:45	AM	3	20	73	5	4	73	16th Dist., TL 41 1 A.	S/D	13	107																																	
Jim Walter Homes, Inc.	Garland J. Theriot, et.al.				6	14	73	8:40	AM	5	22	73	6	14	73	16th Dist., TL 50 1 A.	S/D	13	189																																	
Jim Walter Homes, Inc.	William Bereron, et.al.				7	23	73	8:35	AM	7	10	73	7	23	73	16th Dist., TL 50	S/D	13	264																																	
Jim Walter Homes, Inc.	David Price, et.al.				8	6	73	11:32	AM	7	19	73	8	6	73	16th Dist., TL 55,56 1 A.	S/D	13	275																																	
Jim Walter Homes, Inc.	Johnie W. Ford, et.al.				2	10	75	8:35	AM	1	29	75	2	10	75	16th Dist., TL 193 1 A.	S/D	14	251																																	
Jim Walter Homes, Inc.	Lawrence Thompson, et.al.				1	14	77	2:30	PM	11	29	76	1	14	77	16th Dist., TL 43 Hercotoma Lot 4 Block Y	S/D	16	145																																	

Locate Family Name by Front Index

GRANTEE FILING DOCKET AND GENERAL INDEX TO REALTY DEEDS AND MORTGAGES — Echols County, Ga.

REG. U. S. PAT. OFFICE *Charmelle* County Indexes Since 1888 An Identifying Trade Mark

 Locate Family Name by Front Index

COTT FAMILY NAME INDEX NO. 9 © 1949
MADE BY THE COTT INDEX COMPANY, COLUMBUS, OHIO
SOLD BY JIM CLIBURN, INC., TIFTON, GA.

GRANTEES FAMILY NAMES	GIVEN NAMES ABCDEFGHI	GIVEN NAMES IJKLMNO	GIVEN NAMES PQRSTUWXYZ	GRANTORS	DATE OF FILING				DATE OF INSTRUMENT			DATE OF RECORD			LOCATION OF PROPERTY OR OTHER DESCRIPTION	KIND OF INST.	BOOK	PAGE
					Month	Day	Year	Hr. M.	Month	Day	Year	Month	Day	Year				
Johnston & Johnston				Selma Mattie Corbett (Mrs.)	11	26	56	8:00 AM	11	14	56	11	29	56	16th Dist, LL 132, 131, 146, 145 509.5 A. Turpentine Lease, Assign.	L/A	5	480
Johnston & Johnston				Mabel C. Kinsey (Mrs.)	3	18	57	9:00 AM	3	13	57	3	21	57	16th Dist, LL 102 Turpentine 4 year lease	Lease	5	23

Read Carefully These Instructions and Suggestions to Clerks and Others Using
COTT FAMILY NAME INDEXES

THE SUB INDEX

1. Write names on the Sub-Index plain and in as bold a hand as possible. Don't make n like u. Don't try to subdivide names on Sub-Index further than is arranged by the scheme here laid out. That is, if Baker is the first name for the column, *Bae to Bak*, write *Baker* on the first dark ruled line followed by *Baer* if it should happen to be the second name of that group, on the second dark ruled line, and so on.

2. A name is written but once on the Sub-Index (except as noted in the next paragraph), no matter how many times the same name is repeated on the Main Index. Following the name is a column in which is written the page of the Main Index, where all entries of this name are to be placed.

3. Names similar in sound but spelled differently should be grouped together on the Main Index, and each variety of spelling noted on the Sub-Index, under its proper sub-divisions. Thus:

Bair-Bare-Baer	Lowery-Lowry
Bear-Baehr	Lourie, etc.
Shafer-Schafer	Snyder-Snider
Sheffer-Shaefer	Schneider-Schnider
Read-Reed-Reid	Keyser-Keiser-Kizer
Kline-Klein	Pearson-Pierson

4. Names like *Schneider* and *Snyder* should appear in Sub-Index under *Sc* and also *Sn*; *Pearson* and *Pierson* under *Pe* and *Pi*, etc. However, no notice of more than one style of spelling a name need be taken—and that the way it is spelled on the record—until it is spelled differently in a subsequent entry.

5. Odd names falling to the same Sub-Index column may be grouped together on the Main Index. For example, the names *Debler*, *Dedman*, *Debroski* and *Deator* being odd, and likely to be infrequent and all belonging to the same Sub-Index column, could be given the same page on the Main Index, and write in the column in red ink, "For names not listed here, see page....."

6. Sub-Indexes can be renewed and rewritten at very little expense and it is so planned that this can be done in after years if they become defaced and worn.

This Index in loose leaf form is continuous and expansive. When the Binder becomes filled to its capacity, get another Binder and carry one or more letters into the new Binder. Continue doing this when necessary until you have a Binder for each sub-division or unit. It is thus designed to be a Continuous Index for a long period of years.

THE MAIN INDEX

7. Family Names appear together on the Main Index, the Sub-Index being a guide to the page on which such Family Names will be found.

8. If there are three or more columns on the page of the Main Index for given names, write the name or names in the column in which the initial letter of first given name appears at head of column. By careful writing two given names can occupy the same line, one above the other, so that six given names, if two properly fall to each column can be entered on one line. When more than two fall to a column make a complete new line for each two thus remaining.

9. In paging the Main Index, each sub-division or unit indicated by the extension tab begins with page 1. On the back of that sheet is page 2, followed by pages 3, 4, 5, 6, etc. When more sheets are needed add them continuing the paging in regular order.

10. Add a sheet immediately following a group requiring additional space, giving it the same page as the page continued. Preferably with red ink letter number these pages thus: 2a, 2b, 2c, 2d; 4a, 4b, 4c, etc.

11. Don't try to arrange Family Name Groups in any particular order on the Main Index, except to have "A" names separated from the "B's" and so on. Austin can go on pg. 1, Armstrong p. 3, Abbott p. 5, Allen p. 7, or on any right hand oddly numbered page. If any order is attempted it should be to put the largest groups in front, but this is only a matter of convenience. After several years, when time has demonstrated that a name is not likely to fill both pages of a sheet, the left hand or evenly numbered pages may be used for a Name Group. After a still longer period and a name has only one or two entries on a page a new name may be given on the lower half of the same page.

If any point is not clear to you when beginning the Index or continuing its use, always feel free to write the manufacturer, who will cheerfully reply to any questions regarding the proper working of the system.



THIS SUB-INDEX
 IS AN INDEX TO THE GENERAL
 INDEX OF WHICH IT IS A PART

The pages of the General Index devoted to this Initial Letter follows immediately after this Sub-Index. Figures opposite the name indicate the page where entries are made.

EXTENSION TABS or the book itself represent the first unit of subdivision and refer to Surname Initials.

MARGINAL CUTS represent the second unit of subdivision, and are usually the Second Letter of Surname, or Guide Letters.

THE BLOCKS or *COLUMNS* on the Sub-Index, still further subdivide Names, according to the designations printed thereon.

The General Index can be ruled in any manner required, and is adapted for the indexing of all kinds of records, and for any number of names from 10,000 up to 1,000,000 or more.

COTT INDEXING SYSTEMS FOR PUBLIC RECORDS AND COMMERCIAL USE

Patented by C. M. Cott and Patents Pending

THE COTT INDEX COMPANY

INDEX BOOKS AND INDEX SYSTEMS INSTALLED FOR STATE, COUNTY AND MUNICIPAL RECORDS

Loose Leaf Indexes and Loose Leaf Records

COLUMBUS, OHIO, U. S. A.

THE COTT INDEX CO. Index Specialists Since 1888 **COLUMBUS, OHIO**

U. S. Copyright No. 103632

Names of similar spelling and similar sound should be grouped together and given the same page number. Indicate on Sub-index the different ways the name is spelled, duplicating the name in more than one column when necessary.

Page	13	
KI Km	4 Kleinman	
Page	4 7 8 9 10 11 12	
KI KJ Kk	2 Kight 2 Kiteen 3 Kimble 4 Kimbrough 5 King Kirkland	
Page	2 2 3 4 5	
Ke Kf Kg Kh	2 Keene 2 Keen 3 Kelly 4 Kennedy 5 Keen	
Page	1	
Ka Kb Kc Kd	Kahn	

0.23

RENEW THESE IMPORTANT SHEETS WHEN BY USE THEY BECOME DEFACED OR WORN

46 buff sheets and 20 tab sheets go to make up complete set No. 0 (designated by 0 preceding numbers)
92 buff sheets and 20 tab sheets go to make up complete Set No. 1 Regular (designated by regular numbers)
104 buff sheets and 28 tab sheets go to make up complete Set No. 1 Split (designated by S following numbers on certain sheets under letters B-C-H-M and J)

Economical to order complete sets. When ordering one or more buff sheets (broken sets) give complete numbers, etc., appearing on this margin. Order tab sheets by alphabetical lettering.

Kn	Page	Ko Kp Kq	Page	Kr Ks Kt	Page	Ku Kv Kw Kx Ky Kz	Page
Knight KNIGHT	14 15	Koonse	16			Kuljanich	17

K

**Firms
and
Corporations
OVER**

Names of similar spelling and similar sound should be grouped together and given the same page number. Indicate on Sub-index the different ways the name is spelled, duplicating the name in more than one column when necessary.

Page		Page	
Corporations and Firms		Corporations and Firms	Remwall Inc. King Industries, Inc. Knight Still & Company 18 19 20

GRANTEE FILING DOCKET AND GENERAL INDEX TO REALTY DEEDS AND MORTGAGES — Echols County, Ga.

414 U. S. PAT. OFFICE *Comlete* County Indexes Since 1888
An Identifying Trade Mark

Locate Family Name by Front Index

COTT FAMILY NAME INDEX NO. 0 © 1949
MADE BY THE COTT INDEX COMPANY, COLUMBUS, OHIO
SOLD BY JIM CLYBURN, INC., TIFTON, GA.

(9)

GRANTEES FAMILY NAMES	GIVEN NAMES ABCDEFGHIJ	GIVEN NAMES KLMNO	GIVEN NAMES PQRSTUVWXYZ	GRANTORS	DATE OF FILING				DATE OF INSTRUMENT			DATE OF RECORD			LOCATION OF PROPERTY OR OTHER DESCRIPTION	KIND OF INST.	BOOK	PAGE
					Month	Day	Year	Hr. M.	Month	Day	Year	Month	Day	Year				
Kimbrough		John		Joe Rewis	6	10	49	10:00 AM	6	8	49	6	11	49	13th Dist, LL 69 100 A., et.al.	T/L	A 3	289
Kimbrough		John		F. M. Dickerson	6	10	49	10:00 AM	6	8	49	6	11	49	13th Dist, LL 69 100 A., et.al. Release of Mortgage	Release	A 3	289
Kimbrough		John		R. D. Daugharty, et.al.	9	8	50	10:00 AM	8	24	50	9	14	50	11th Dist, LL 398 400 A.	T/C	A 3	375
Kimbrough		John		G. D. Deloach	9	14	50	10:00 AM	9	13	50	9	21	50	16th Dist, LL 42 245 A.	T/L	A 3	379
Kimbrough		John		Walter Deloach (by Guardian)					9	4	50	11	7	50	16th Dist, LL 483,484 541.43 A. Assignment to Macon Kraft Co.	T/L	A 3	402
Kimbrough		John		Stoten D. Kinsey	12	23	50	11:00 AM	12	16	50	12	30	50	16th Dist, LL 132 150 A.	T/L	A 3	432
Kimbrough		John, et.al.		D. B. Daniels, et.al.	12	15	52	10:00 AM	12	13	52	12	19	52	16th Dist, LL 43 25 A. LL 43,44 500 A. with Assignment	T/L	A 4	95
Kimbrough		John		M. M. McDonald	10	16	57	9:00 AM	10	14	57	10	17	57	13th Dist, LL 460 180 A.	T/L	6	355

GRANTEE FILING DOCKET AND GENERAL INDEX TO REALTY DEEDS AND MORTGAGES — Echols County, Ga.

REV. U. S. PAT OFFICE *CrownMark* County Indexes Since 1888 An Identifying Trade Mark

👉 **Locate Family Name by Front Index**

COTT FAMILY NAME INDEX NO. 6 © 1949
MADE BY THE COTT INDEX COMPANY, COLUMBUS, OHIO
SOLD BY JIM CLEBURN, INC., TIFTON, GA.

(11)

GRANTEES FAMILY NAMES	GIVEN NAMES ABCDEFGHIJ	GIVEN NAMES KLMNNO	GIVEN NAMES PQRSTUWXYZ	GRANTORS	DATE OF FILING				DATE OF INSTRUMENT			DATE OF RECORD			LOCATION OF PROPERTY OR OTHER DESCRIPTION	KIND OF INST.	BOOK	PAGE
					Month	Day	Year	Hr. M.	Month	Day	Year	Month	Day	Year				
Kinsey		Mabel		L. A. Kinsey	9	11	28	4:00 PM	8	1	28	9	20	28	16th Dist, LL 102 8 A.	W/D	X	126
Kinsey		Mabel		L. A. Kinsey, et.al.	9	11	28	4:00 PM	8	1	28	9	20	28	16th Dist, LL 102 10 A.	W/D	X	127
Kinsey	H. L.			L. A. Kinsey	9	11	28	4:00 PM	8	1	28	9	20	28	16th Dist, LL 129 15 A.	W/D	X	128
Kinsey	H. F., et.al.			J. A. Kinsey	9	11	28	4:00 PM	8	15	28	9	20	28	16th Dist, LL 102 53 A. LL 129 327 A.	W/D	X	128
Kinsey		L. A., et.al.		J. A. Kinsey	9	11	28	4:00 PM	8	15	28	9	20	28	16th Dist, LL 102 53 A. LL 129 327 A.	W/D	X	128
Kinsey	E. V. (Mrs.)			Lewis D. Kinsey, et.al.	11	9	28	9:00 AM	11	6	28	11	19	28	16th Dist, LL 191 350 A. LL 146 150 LL 131 30 A.	W/D	X	144
Kinsey	E. V.			J. A. Smith	12	3	28	2:00 PM	12	3	28	12	12	28	LL 191, 146 350 A.	Q/C/D	X	172
Kinsey	E. V. (Mrs.)			E. P. Rose, et.al.	3	11	29	9:00 AM	3	4	29	3	18	29	16th Dist, LL 146 150 A. LL 131 30 A.	Q/C/D	X	342
Kinsey		O. T.		J. A. Padgett, et.al.					10	1	29	10	10	29	16th Dist, LL 129 50 A.	W/D	X	424
Kinsey			Walter	Emma Kinsey	1	9	30	2:00 PM	12	21	29	1	28	30	11th Dist, LL 401 15 A.	W/D	X	476
Kinsey	Blanche			E. V. Kinsey	9	28	31	8:00 PM	9	26	31	9	28	31	16th Dist, LL 191	W/D	Y	36
Kinsey	C. H.			Blanche Kinsey Carter (Mrs.)	11	21	32	9:00 AM	11	1	32	11	21	32	16th Dist, LL 191	W/D	Y	137
Kinsey		L. J.		W. A. Ham	1	11	33	1:00 PM	12	11	1877	12	11	33	16th Dist, LL 191 400 A.	W/D	Y	170
Kinsey		Mabel C. (Mrs.)		Robert Westberry	8	13	34	2:00 PM	8	11	34	8	13	34	16th Dist, LL 102 107.19 A.	Q/C/D	Y	381
Kinsey		Mabel (Mrs.)		L. A. Kinsey	3	12	35	3:00 PM	3	1	35	3	25	35	LL 102, 129 1/11 undivided interest Known as J. A. Kinsey Estate	W/D	Y	439
Kinsey	Effie (Mrs.)			C. A. Hiers	12	7	35	9:00 AM	10	22	35	12	7	35	16th Dist, LL 37 400 A.	W/D	Y	484

GRANTEE FILING DOCKET AND GENERAL INDEX TO REALTY DEEDS AND MORTGAGES — Echols County, Ga.

REG. U. S. PAT. OFFICE
Chas. M. Clark
 County Indexes Since 1888
 An Identifying Trade Mark

MADE BY THE COTTI INDEX COMPANY, COLUMBUS, OHIO
 SOLD BY JIM CLEARMAN, INC., TITUSVILLE, FLA.
 COTTI FAMILY NAME INDEX NO. 0 1946

GRANTEES FAMILY NAMES	GIVEN NAMES ABCDEFGHIJ	GIVEN NAMES JKLMNO	GIVEN NAMES PQRSTUWXYZ	GRANTORS				KIND OF INST.	BOOK	PAGE			
				DATE OF FILING									
				Month	Day	Year	Hr. M.						
							Month				Day		
Kinsey	Callie Ethel Kinsey			2	9	37	11:30 AM	1	37	16th Dist., TL 132 50 A., 55 A. Section # 1, G. E. King Survey	W/D	Z	1
Kinsey	Callie Ethel Kinsey			3	5	37	11:00 AM	9	37	16th Dist., TL 132 50 A., 55 A. Section # 4, G. E. King Survey	W/D	Z	9
Kinsey	Callie Ethel Kinsey			3	15	37	2:00 PM	17	37	16th Dist., TL 132 50.55 A. Section # 5, G. E. King Survey	W/D	Z	17
Kinsey	Lilla (Mrs.)			5	3	37	2:00 PM	61	37	16th Dist., TL 102 27 A.	W/D	Z	61
Kinsey	Stoten D.			7	26	37	6:00 PM	81	37	16th Dist., TL 132 50.55 A.	W/D	Z	81
Kinsey	Hanna Smith			5	12	41	12:00 N	574	41	16th Dist., TL 102 25 A., et.al.	M/D	Z	574
Kinsey	Mabel (Mrs.)			9	20	44	11:00 AM	521	44	16th Dist., TL 102, 129 327 A.	Q/C/D	A	521
Kinsey	Mabel (Mrs.)			9	20	44	11:00 AM	521	44	16th Dist., TL 102 39.84 A., et.al.	W/D	A	521
Kinsey	A. B. Kinsey, et.al.			9	20	44	11:00 AM	521	44	16th Dist., TL 102, 129 74.40 A.	W/D	A	521
Kinsey	Mabel Kinsey (Mrs.), et.al.			9	21	44	11:00 AM	522	44	16th Dist., TL 129 80.40 A. Unit 3	W/D	A	522
Kinsey	Mabel Kinsey (Mrs.)			9	21	44	11:00 AM	524	44	16th Dist., TL 129 87.82 A. Unit 4	W/D	A	524
Kinsey	A. B. Kinsey			8	21	45	11:30 AM	272	45	16th Dist., TL 129 4 A.	W/D	A	272
Kinsey	Callie (Mrs.)							356	45	16th Dist., TL 145 80.51 A. Division of Estate	DIV/E	A	356
Kinsey	Lloyd Mark			10	5	46	9:00 AM	490	46	16th Dist., TL 102 2 A.	W/D	A	490
Kinsey	Wilmer Padgett Culpepper (Mrs.)			12	11	46	2:00 PM	517	46	16th Dist., TL 132 50.55 A. Designated as Section 5	W/D	A	517
Kinsey	T. H. Henderson			2	3	51	5:30 PM	459	50	16th Dist., TL 179 490 A.	Q/G/L Release	A	459

Locate Family Name by Front Index

GRANTEE FILING DOCKET AND GENERAL INDEX TO REALTY DEEDS AND MORTGAGES — Echols County, Ga.

REG. U. S. PAT. OFFICE *Chas. McKee* County Indexes Since 1888 An Identifying Trade Mark

 **Locate Family Name by Front Index**

COTT FAMILY NAME INDEX NO. 6 © 1949
MADE BY THE COTT INDEX COMPANY, COLUMBUS, OHIO
SOLD BY JIM CLEBURN, INC., TIFTON, GA.

(11)

GRANTEES FAMILY NAMES	GIVEN NAMES ABCDEFGHIJ	GIVEN NAMES KLMNO	GIVEN NAMES PQRSTUVWXYZ	GRANTORS	DATE OF FILING				DATE OF INSTRUMENT			DATE OF RECORD			LOCATION OF PROPERTY OR OTHER DESCRIPTION	KIND OF INST.	BOOK	PAGE
					Month	Day	Year	Hr. M.	Month	Day	Year	Month	Day	Year				
Kinsey	C. L., et.al.			Phillips Petroleum Company	2	3	51	5:30 PM	12	28	50	2	7	51	16th Dist, LL 179 490 A.	Release O/G/L	A 3	459
Kinsey		Jewel, et.al.		Phillips Petroleum Company	2	3	51	5:30 PM	12	28	50	2	7	51	16th Dist, LL 179 490 A.	Release O/G/L	A 3	459
Kinsey		O. B., et.al.		Phillips Petroleum Company	2	3	51	5:30 PM	12	28	50	2	7	51	16th Dist, LL 179 490 A.	Release O/G/L	A 3	459
Kinsey		Juanita, et.al.		Phillips Petroleum Company	2	3	51	5:30 PM	12	28	50	2	7	51	16th Dist, LL 179 490 A.	Release O/G/L	A 3	459
Kinsey	C. H.			Phillips Petroleum Compzny	4	2	51	10:00 AM	2	28	51	4	10	51	16th Dist, LL 191	Release O/G/L	A 3	486
Kinsey		L. M.		James Perry Coggins, Jr.	3	17	52	10:00 AM	3		52	3	18	52	16th Dist, LL 102 2.9 A.	W/D	A 4	36
Kinsey		Ida Culpepper		Anna Raulerson Barrs Culpepper (Mrs.)	3	8	54	2:00 PM	3	8	54	3	11	54	16th Dist, LL 99, 100, 131 185 A. Fee Simple Deed	Deed	A 4	464
Kinsey		Loyd A., et.al.		Mabel C. Kinsey (Deceased) (by Executors)	12	7	59	12:00 N	12	7	59	12	10	59	16th Dist, LL 102 140 A.	Deed	7	161
Kinsey		Loyd Mark, et.al.		Mabel C. Kinsey (Deceased) (by Executors)	12	7	59	12:00 N	12	7	59	12	10	59	16th Dist, LL 102 140 A.	Deed	7	161
Kinsey		Lendbergh, et.al.		Mabel C. Kinsey (Deceased) (by Executors)	12	7	59	12:00 N	12	7	59	12	10	59	16th Dist, LL 102 140 A.	Deed	7	161
Kinsey	E. W.			Osgood Bascom Kinsey	3	13	61	8:30 AM	1	30	61	3	14	61	16th Dist, LL 179	Q/C/D	7	418
Kinsey	E. W.			C. I. Kinsey	3	13	61	8:30 AM	1	23	61	3	14	61	16th Dist, LL 179	Q/C/D	7	418
Kinsey			P. W.	E. W. Kinsey	3	13	61	8:30 AM	1	23	61	3	14	61	16th Dist, LL 179	W/D	7	419
Kinsey	C. L.			Willie Belle Kinsey Roberts	3	27	61	9:10 AM	12	26	60	3	29	61	16th Dist, LL 179 150 A.	Q/C/D	7	429
Kinsey	C. L.			E. W. Kinsey, et.al.	3	27	61	9:10 AM	12	5	60	3	29	61	16th Dist, LL 179 150 A.	Q/C/D	7	429
Kinsey	C. L.			Allie Kinsey Wolfe (Mrs.)	3	27	61	9:10 AM	12	29	60	3	29	61	16th Dist, LL 179 150 A.	Q/C/D	7	430

GRANTEE FILING DOCKET AND GENERAL INDEX TO REALTY DEEDS AND MORTGAGES — Echols County, Ga.

REG. U. S. PAT. OFFICE
CompuLink An Identifying Trade Mark
 County Indexes Since 1888
 MADE BY THE COIT INDEX COMPANY, COLUMBUS, OHIO
 SOLD BY JIM CLEBURN, INC., TITUSVILLE, GA.
 COIT FAMILY NAME INDEX NO. 0 © 1949

GRANTEES FAMILY NAMES	GIVEN NAMES ABCDEFGHIJ	GIVEN NAMES KLMNOP	GIVEN NAMES PQRSTUWXYZ	GRANTORS												
				DATE OF FILING			DATE OF INSTRUMENT			DATE OF RECORD			LOCATION OF PROPERTY OR OTHER DESCRIPTION	KIND OF INST.	BOOK	PAGE
				Month	Day	Year	Month	Day	Year	Month	Day	Year				
				Hr.	M.		Month	Day	Year	Month	Day	Year				
Kinsey	C. L.	Martha K. Adams, et.al.	3	27	61	9:10 AM	12	23	60	3	29	61	16th Dist., TL 179 150 A.	q/c/d	7	430
Kinsey	C. L.	Doris Peterson Reeves, et.al.	3	27	61	9:10 AM	1	9	61	3	29	61	16th Dist., TL 179 150 A.	q/c/d	7	431
Kinsey	C. L.	William P. Herring, et.al.	3	27	61	9:10 AM	1	28	61	3	29	61	16th Dist., TL 179 150 A.	q/c/d	7	431
Kinsey	C. L.	Jeanette Minton Handkins, et.al.	3	27	61	9:10 AM	1	16	61	3	29	61	16th Dist., TL 179 150 A.	q/c/a	7	432
Kinsey	C. L.	Burton Sowell, et.al.	3	27	61	9:10 AM	1	16	61	3	29	61	16th Dist., TL 179 150 A.	q/c/d	7	432
Kinsey	C. L.	Kelso Peterson, et.al.	3	27	61	9:10 AM	12	12	60	3	29	61	16th Dist., TL 179 150 A.	q/c/d	7	433
Kinsey	C. L.	O. B. Kinsey, et.al.	3	27	61	9:10 AM	1	16	61	3	29	61	16th Dist., TL 179 150 A.	q/c/d	7	433
Kinsey	C. L.	Elmo Prine	3	27	61	9:10 AM	1	6	61	3	29	61	16th Dist., TL 179 150 A.	q/c/d	7	434
Kinsey	C. L.	B. W. Kinsey	3	27	61	9:10 AM	1	23	61	3	30	61	16th Dist., TL 179 150 A.	q/c/d	7	434
Kinsey	C. L.	Osgood Bascom Kinsey	3	27	61	9:10 AM	1	30	61	3	30	61	16th Dist., TL 179 150 A.	q/c/d	7	434
Kinsey	A. L.	Eva Mae Chitty Kinsey	10	31	62	3:30 PM	10	31	62	11	2	62	16th Dist., TL 102 147.03 A.	q/c/d	8	109
Kinsey	A. L.	L. A. Kinsey	10	31	62	3:30 PM	10	22	62	11	2	62	16th Dist., TL 102 147.03 A.	q/c/d	8	109
Kinsey	A. L.	Janice Rave Kinsey (by Guardian), et.al.	10	31	62	3:30 PM	10	31	62	11	2	62	16th Dist., TL 102 147.03 A.	w/d	8	110
Kinsey	A. L.	Federal Land Bank of Columbia	10	31	62	3:30 PM	10	24	62	14	2	62	16th Dist., TL 102 147.03 A.	s/d	8	111
Kinsey	Henry H.	Stoten D. Kinsey	11	28	62	12:00 N	11	26	62	11	28	62	16th Dist., TL 132 1 A.	q/d	8	127
Kinsey		Stoten D.	12	17	62	8:30 AM	12	17	62	12	17	62	16th Dist., TL 132 161.93 A.	q/c/d	8	141

GRANTEE FILING DOCKET AND GENERAL INDEX TO REALTY DEEDS AND MORTGAGES — Echols County, Ga.

REG. U. S. PAT. OFFICE *ChamCo* County Indexes Since 1888
An Identifying Trade Mark

👉 **Locate Family Name by Front Index**

COTT FAMILY NAME INDEX NO. 3 © 1949
MADE BY THE COTT INDEX COMPANY, COLUMBUS, OHIO
SOLD BY JIM CLYBURN, INC., TIFTON, GA.

(11)

GRANTEES FAMILY NAMES	GIVEN NAMES ABCDEFGHIJ	GIVEN NAMES KLMNO	GIVEN NAMES PQRSTUVWXYZ	GRANTORS	DATE OF FILING				DATE OF INSTRUMENT			DATE OF RECORD			LOCATION OF PROPERTY OR OTHER DESCRIPTION	KIND OF INST.	BOOK	PAGE
					Month	Day	Year	Hr. M.	Month	Day	Year	Month	Day	Year				
Kinsey	Henry H.			Callie Ethel Kinsey, et.al.	12	17	62	8:30 AM	12	27	62	12	17	62	16th Dist, LL 132 1 A.	Q/C/D	8	141
Kinsey		L. A., et.al.		C. H. Quick	7	30	62	8:30 AM	7	29	63	7	30	63	16th Dist, LL 43 Daniels & Herndon Subdivision Lot 1	W/D	8	315
Kinsey		Lilla Mae Padgett, et.al.		Heber F. Kinsey (Estate) (by Executors)	2	1	68	8:45 AM	1	29	68	2	1	68	16th Dist, LL 129 25 A., et.al. Deed of Assent	D/A	10	47
Kinsey	Alvin V.			James E. Culpepper	5	20	68	12:45 PM	1	31	68	5	21	68	16th Dist, LL 100 1 A.	W/D	10	86
Kinsey	Eva Mae Chitty			Janice Faye Kinsey Bennett, et.al.	1	14	69	11:15 AM	1	13	69	1	15	69	16th Dist, LL 102 2 A.	W/D	10	221
Kinsey		Maggie C.		A. B. Kinsey (Estate)	3	3	69	10:00 AM	3	1	69	3	4	69	16th Dist, LL 102, 129 74.40 A., et.al.	EXE/D	10	250
Kinsey		Nancy Dees		A. L. Kinsey	1	14	70	8:30 AM	1	13	70	1	14	70	16th Dist, LL 102 4 A.	W/D	10	407
Kinsey	A. L.			Federal Land Bank of Columbia	1	16	70	8:30 AM	1	9	70	1	16	70	Partial Release of Lien (Bank Loan # G-246-894)	Release	10	411
Kinsey	Charles H. (Mrs.)			James S. Rogers	4	6	72	3:45 PM	8		71	4	6	72	16th Dist, LL 191 46 A.	L/D	11	442
Kinsey	C. H. (Mrs.) (Nellie C.)			Ronald Verling Rogers, et.al.	6	27	74	4:25 PM	6	27	74	6	28	74	16th Dist, LL 191	L/D	14	36
Kinsey	C. L.			Randy Hiers	6	7	76	10:30 AM	6	2	76	6	8	76	16th Dist, LL 179	L/D	15	381
Kinsey	Alvin V.			First State Bank	8	23	76	11:10 AM	8	23	76	8	23	76	16th Dist, LL 100 1 A.	Q/C/D	15	475
Kinsey	Beverly Ann, et.al.			Ruth Bush	8	24	76	8:45 AM	8	23	76	8	24	76	11th Dist, LL 429 3/4 A.	W/D	15	476
Kinsey		Leon Daryl, et.al.		Ruth Bush	8	24	76	8:45 AM	8	23	76	8	24	76	11th Dist, LL 429 3/4 A.	W/D	15	476
Kinsey	Eva Mae Chitty			Eva Nell Kinsey Culpepper	9	16	77	2:45 PM	9	15	77	9	16	77	16th Dist, LL 102 2 A.	W/D	16	495
Kinsey	Eva Mae Chitty			Eva Nell Kinsey Culpepper	9	16	77	2:45 PM	9	15	77	9	16	77	16th Dist, LL 102 12 A.	W/D	16	497

GRANTEE FILING DOCKET AND GENERAL INDEX TO REALTY DEEDS AND MORTGAGES — Echols County, Ga.

REG. U. S. PAT. OFFICE
Quik-Find An Identifying Trade Mark
 County Indices Since 1868

Locate Family Name by Front Index

COTT FAMILY NAME INDEX NO. 9 © 1949
 MADE BY THE COTT INDEX COMPANY, COLUMBUS, OHIO
 MADE BY THE COTT INDEX COMPANY, COLUMBUS, OHIO
 MADE BY THE COTT INDEX COMPANY, COLUMBUS, OHIO

KIND OF INSTR.	BOOK	PAGE	LOCATION OF PROPERTY OR OTHER DESCRIPTION	GRANTEES				GRANTORS											
				GIVEN NAMES				GIVEN NAMES											
				ABCDEFGHIJ				KLMNOP				QRSTUVWXYZ							
				Month	Day	Year	Hr. M.	Month	Day	Year	Hr. M.	Month	Day	Year	Hr. M.				
WD/G	17	799	16th Dist., IL 102 2 A. with Life Estate	Eva Mae	Chitty	Henry H., Jr.	Eva Nell Kinsey	Chilpepper	11	6	78	4:20 PM	11	4	78	11	6	78	
D/G	18	521	16th Dist., IL 132	Henry H., Jr.	Stoten D. Kinsey	Stoten D. Kinsey	Stoten D. Kinsey	Stoten D. Kinsey, Jr.	12	14	79	3:15 PM	12	14	79	12	14	79	
D/G	18	599	16th Dist., IL 132	Eva Mae C., et al.	Henry H. Kinsey, Jr.	Henry H. Kinsey, Jr.	Henry H. Kinsey, Jr.	Henry H. Kinsey, Jr.	1	8	80	4:50 PM	1	7	80	1	8	80	
D/G	18	632	16th Dist., IL 87,52 257 A.	Kinsey	Elsie Sweet Chitty (Mrs.)	Elsie Sweet Chitty (Mrs.)	Elsie Sweet Chitty (Mrs.)	Elsie Sweet Chitty (Mrs.)	2	27	80	2	27	80	2	27	2	27	80

GRANTEE FILING DOCKET AND GENERAL INDEX TO REALTY DEEDS AND MORTGAGES — Echols County, Ga.

REG. U. S. PAT. OFFICE *Chambers* County Indexes Since 1888
An Identifying Trade Mark

👉 Locate Family Name by Front Index

COTT FAMILY NAME INDEX NO. 0 © 1949
MADE BY THE COTT INDEX COMPANY, COLUMBUS, OHIO
SOLD BY JIM CLEVER, INC., TIFTON, GA.

GRANTEES FAMILY NAMES	GIVEN NAMES ABCDEFGHIJ	GIVEN NAMES KLMNO	GIVEN NAMES PQRSTUWXYZ	GRANTORS	DATE OF FILING				DATE OF INSTRUMENT			DATE OF RECORD			LOCATION OF PROPERTY OR OTHER DESCRIPTION	KIND OF INST.	BOOK	PAGE
					Month	Day	Year	Hr. M.	Month	Day	Year	Month	Day	Year				
Kleinman		Julius		Harry D. Kahn	1	5	45	11:00 AM	1	2	45	2	17	45	16th Dist, LL 176 et.al. 122 1/2 A. 1/16 undivided interest	Min/D	A 2	69

GRANTEE FILING DOCKET AND GENERAL INDEX TO REALTY DEEDS AND MORTGAGES — Echols County, Ga.

REG. U. S. PAT. OFFICE *Camelote* County Indexes Since 1888 An Identifying Trade Mark

👉 **Locate Family Name by Front Index**

COTT FAMILY NAME INDEX NO. 8 © 1949
MADE BY THE COTT INDEX COMPANY, COLUMBUS, OHIO
SOLD BY JIM CLYBURN, INC., TIFTON, GA.

(14)

GRANTEES FAMILY NAMES	GIVEN NAMES ABCDEFGHIJ	GIVEN NAMES JKLMNO	GIVEN NAMES PQRSTUVWXYZ	GRANTORS	DATE OF FILING				DATE OF INSTRUMENT			DATE OF RECORD			LOCATION OF PROPERTY OR OTHER DESCRIPTION	KIND OF INST.	BOOK	PAGE
					Month	Day	Year	Hr. M.	Month	Day	Year	Month	Day	Year				
Knight	Essie Lanier			W. M. Webb	7	5	33	4:00 PM	10	19	28	7	7	33	16th Dist, LL 50 1 1/2 A.	W/D	Y	215
Knight		John Gibbons		Superior Pine Products Co.	9	8	45	11:00 AM	8	24	45	9	27	45	12th Dist, LL 15-54 et.al. 490 A., each	R/D	A 2	287
Knight	Annie			Superior Pine Products Co.	9	8	45	11:00 AM	8	24	45	9	7	45	12th Dist, LL 15-54 et.al. 490 A., each	R/D	A 2	299
Knight	E. Maude			Superior Pine Products Co.	9	8	45	11:00 AM	8	24	45	9	27	45	12th Dist, LL 15-54 et.al. 490 A., each	R/D	A 2	327
Knight		John G., et.al.		Superior Pine Products Co.	9	9	45	11:00 AM	8	24	45	9	27	45	12th Dist, LL 15-54 et.al. 490 A., each	R/D	A 2	295
Knight	Ellen A., et.al.			W. H. Allen, et.al.	6	9	66	10:20 AM	7	17	63	6	9	66	11th Dist, LL 491	W/D	9	302
Knight			Warren (Mrs.) (Ellen A.)	William H. Allen, et.al.	5	23	70	4:10 PM	3	6	72	5	23	72	Tract 1 Recorded Plat Book 1 Page 230	Deed	11	493
Knight	Blane			G. I. Tillman, Jr., et.al.	9	14	77	11:00 AM	9	9	77	9	14	77	13th Dist, LL 460 17.55 A.	W/D	16	492
Knight		Larry		Ferman F. Staten	8	28	79	1:16 PM	8	28	79	8	28	79	16th Dist, LL 49 2.53 A. Staten Subdivision Lot 74,73,76	W/D	18	422

Read Carefully These Instructions and Suggestions to Clerks and Others Using

COTT FAMILY NAME INDEXES

THE SUB INDEX

1. Write names on the Sub-Index plain and in as bold a hand as possible. Don't make n like u. Don't try to subdivide names on Sub-Index further than is arranged by the scheme here laid out. That is, if Baker is the first name for the column, *Bae to Bak*, write *Baker* on the first dark ruled line followed by *Baer* if it should happen to be the second name of that group, on the second dark ruled line, and so on.

2. A name is written but once on the Sub-Index (except as noted in the next paragraph), no matter how many times the same name is repeated on the Main Index. Following the name is a column in which is written the page of the Main Index, where all entries of this name are to be placed.

3. Names similar in sound but spelled differently should be grouped together on the Main Index, and each variety of spelling noted on the Sub-Index, under its proper sub-divisions. Thus:

Bair-Bare-Baer	Lowery-Lowry
Bear-Baehr	Lourie, etc.
Shafer-Schafer	Snyder-Snider
Sheffer-Shaefer	Schneider-Schnider
Read-Reed-Reid	Keyser-Keiser-Kizer
Kline-Klein	Pearson-Pierson

4. Names like *Schneider* and *Snyder* should appear in Sub-Index under *Sc* and also *Sn*; *Pearson* and *Pierson* under *Pe* and *Pi*, etc. However, no notice of more than one style of spelling a name need be taken—and that the way it is spelled on the record—until it is spelled differently in a subsequent entry.

5. Odd names falling to the same Sub-Index column may be grouped together on the Main Index. For example, the names *Debler*, *Dedman*, *Debroski* and *Deator* being odd, and likely to be infrequent and all belonging to the same Sub-Index column, could be given the same page on the Main Index, and write in the column in red ink, "For names not listed here, see page....."

6. Sub-Indexes can be renewed and rewritten at very little expense and it is so planned that this can be done in after years if they become defaced and worn.

This Index in loose leaf form is continuous and expansive. When the Binder becomes filled to its capacity, get another Binder and carry one or more letters into the new Binder. Continue doing this when necessary until you have a Binder for each sub-division or unit. It is thus designed to be a Continuous Index for a long period of years.

THE MAIN INDEX

7. Family Names appear together on the Main Index, the Sub-Index being a guide to the page on which such Family Names will be found.

8. If there are three or more columns on the page of the Main Index for given names, write the given name or names in the column in which the initial letter of first given name appears at head of column. By careful writing two given names can occupy the same line, one above the other, so that six given names, if two properly fall to each column can be entered on one line. When more than two fall to a column make a complete new line for each two thus remaining.

9. In paging the Main Index, each sub-division or unit indicated by the extension tab begins with page 1. On the back of that sheet is page 2, followed by pages 3, 4, 5, 6, etc. When more sheets are needed add them continuing the paging in regular order.

10. Add a sheet immediately following a group requiring additional space, giving it the same page as the page continued. Preferably with red ink letter number these pages thus: 2a, 2b, 2c, 2d; 4a, 4b, 4c, etc.

11. Don't try to arrange Family Name Groups in any particular order on the Main Index, except to have "A" names separated from the "B's" and so on. Austin can go on pg. 1, Armstrong p. 3, Abbott p. 5, Allen p. 7, or on any right hand oddly numbered page. If any order is attempted it should be to put the largest groups in front, but this is only a matter of convenience. After several years, when time has demonstrated that a name is not likely to fill both pages of a sheet, the left hand or evenly numbered pages may be used for a Name Group. After a still longer period and a name has only one or two entries on a page a new name may be given on the lower half of the same page.

If any point is not clear to you when beginning the Index or continuing its use, always feel free to write the manufacturer, who will cheerfully reply to any questions regarding the proper working of the system.



THIS SUB-INDEX

IS AN INDEX TO THE GENERAL INDEX OF WHICH IT IS A PART

The pages of the General Index devoted to this Initial Letter follows immediately after this Sub-Index. Figures opposite the name indicate the page where entries are made.

EXTENSION TABS or the book itself represent the first unit of subdivision and refer to Surname Initials.

MARGINAL CUTS represent the second unit of subdivision, and are usually the Second Letter of Surname, or Guide Letters.

THE BLOCKS or *COLUMNS* on the Sub-Index, still further subdivide Names, according to the designations printed thereon.

The General Index can be ruled in any manner required, and is adapted for the indexing of all kinds of records, and for any number of names from 10,000 up to 1,000,000 or more.

COTT INDEXING SYSTEMS FOR PUBLIC RECORDS AND COMMERCIAL USE

Patented by C. M. Cott and Patents Pending

THE COTT INDEX COMPANY

INDEX BOOKS AND INDEX SYSTEMS INSTALLED FOR STATE, COUNTY AND MUNICIPAL RECORDS

Loose Leaf Indexes and Loose Leaf Records

COLUMBUS, OHIO, U. S. A.

THE COTT INDEX CO. Index Specialists Since 1888 COLUMBUS, OHIO

U. S. Copyright No. 103632

Names of similar spelling and similar sound should be grouped together and given the same page number, indicate on Sub-index the different ways the name is spelled, duplicating the name in more than one column when necessary.

La Lb Lc Ld	Page	La Lb Lc Ld—Continued	Page	Le to Lk	Page	Le to Lk—Continued	Page
Ladrow	1	Leaveil	14	Lightsy	24		
Land	2	Lebos	17	Lillard	37		
Landrum	3	Lec	18	Lincberger	38		
Lane	4	Lchman	19	Lillic	29		
Langdale	5	Lemon	20				
LANter	6	Lch	21				
LARSON	7	Levings	22				
LARSON	8	Levinston	23				
LARue	9	Levin	24				
LASSIER	10	Lewis	25				
LASSIER	11						
LATHMORE	12						
LAWHORNE	13						
LAWRENCE	14						
LAYTON	15						

Names of similar spelling and similar sound should be grouped together and given the same page number. Indicate on Sub-index the different ways the name is spelled, duplicating the name in more than one column when necessary.

Page	
Corporations and Firms	
Page	<p>38 39 40 41 42 43 44 45 46 47 48 49 50 51 52 53 54 55 56 57</p> <p>Kodges LAKE PARK BANK LAND BANK COMMISSION LANDMARK FINANCE CORP. LANGDALE & BRENNEH LANGDALE CO. J. W. LANGDALE COMPANY LANGDALE FOUNDATION, INC., THE LANGDALE NAVAL STORES COMPANY LANGDALE LUMBER COMPANY LANGDALE TURPENTINE & LATHING COMPANY LANGDALE H. TRUST B. LEE QUARTLY HOMES CORP. LEWIS LUMBER COMPANY LIBERTY LUMBER CORP. LITTLE SWANNEE LUMBER COMPANY, INC. LIVE OAK LUMBER SUPPLIERS, INC. LOCAL MORTGAGE CORP. LOGAN LUMBER COMPANY LONDRES COUNTY</p>

GRANTEE FILING DOCKET AND GENERAL INDEX TO REALTY DEEDS AND MORTGAGES — Echols County, Ga.

REG. U. S. PAT. OFFICE *Chas. McKee* County Indexes Since 1886 An Identifying Trade Mark

Locate Family Name by Front Index

COTT FAMILY NAME INDEX NO. 6 © 1949
MADE BY THE COTT INDEX COMPANY, COLUMBUS, OHIO
SOLD BY JIM CLYBURN, INC., TIFTON, GA.

(5)

GRANTEES FAMILY NAMES	GIVEN NAMES ABCDEFGHIJ	GIVEN NAMES KLMNO	GIVEN NAMES PQRSTUWXYZ	GRANTORS	DATE OF FILING				DATE OF INSTRUMENT			DATE OF RECORD			LOCATION OF PROPERTY OR OTHER DESCRIPTION	KIND OF INST.	BOOK	PAGE
					Month	Day	Year	Hr. M.	Month	Day	Year	Month	Day	Year				
Langdale	H., et.al.			Dave Daniels (Estate) (by Administrator)	2	7	28	11:30 AM	2	7	28	2	14	28	12th Dist, LL 79 490 A.	W/D	X	64
Langdale	H., et.al.			Ella Mathis	2	7	28	3:00 PM	1	28	28	2	15	28	11th Dist, LL 434 21 A.	W/D	X	65
Langdale	H., et.al.			J. H. Raulerson	6	9	28	3:00 PM	6	2	28	6	16	28	13th Dist, LL 68,69,70 600 A.	T/L	X	109
Langdale	H., et.al.			L. E. Eddins	8	21	28	3:00 PM	8	20	28	9	5	28	11th Dist, LL 491 8 A.	W/D	X	125
Langdale	H., et.al.			J. H. Raulerson	11	8	28	9:00 AM	10		28	11	20	28	12th Dist, LL 5 20 A.	M/D	X	149
Langdale	H., et.al.			A. A. McKenzie	12	22	28	3:00 PM	9		28	1	5	29	13th Dist, LL 71 490 A.	Q/C/D	X	274C
Langdale	H.			Superior Pine Products Company	1	2	29	4:00 PM	12	14	28	1	4	29	13th Dist, LL 503,533-535,459,429, 460,502. 80 A. LL 536	T/L	X	262
Langdale	H., et.al.			James H. Keene	1	28	29	3:00 PM	1	26	29	2	14	29	Originally 11th Dist, Irvin County now Echols County 693 1/2 A.	W/D	X	307
Langdale	H., et.al.			W. H. Chitty	2	29	29	9:00 AM	12	27	28	2	25	29	13th Dist, LL 71 490 A.	Q/C/D	X	319
Langdale	H., et.al.			J. D. Cowart	3	29	29	10:00 AM	3	26	29	4	17	29	11th Dist, LL 475,492,521 475 A.	T/L	X	353
Langdale	H., et.al.			Andrew Thomas (Estate) (by Administrator)	10	5	29	3:00 PM	10	1	29	10	10	29	13th Dist, LL 3 100 A. B. F. Permenter was Thomas' Administrator	W/D	X	425
Langdale	H., et.al.			O. N. Tomlinson	10	29	29	3:00 PM	10	18	29	11	15	29	11th Dist, LL 524 40 A. LL 489 100 A.	T/L	X	436
Langdale	H., et.al.			Lillie Mae Davis	4	7	30	3:00 PM	4	1	30	4	16	30	11th Dist, LL 493 122 1/2 A.	T/L	X	504
Langdale	H., et.al.			Archibald Smith, et.al.	12	14	32	2:00 PM	12	6	32	12	17	32	12th Dist, LL 6-10 490 A., each	T/L	Y	146
Langdale	H., et.al.			S. R. Permenter	1	2	33	2:00 PM	12	30	32	1	4	33	11th Dist, LL 439 100 A.	W/D	Y	163
Langdale	H., et.al.			G. F. Roberts					2	23	33	2	24	33	11th Dist, LL 489 150 A.	T/L	Y	185

GRANTEE FILING DOCKET AND GENERAL INDEX TO REALTY DEEDS AND MORTGAGES — Echols County, Ga.

REG. U. S. PAT. OFFICE
 **Lamark** An Identifying Trade Mark
County Indexes Since 1898
Locate Family Name by Front Index
MAD BY THE GOTT INDEX COMPANY, COLUMBUS, OHIO
SOLD BY JIM CLYBURN, INC., TIFTON, GA.

GRANTEES FAMILY NAMES	ABCEFGH	GIVEN NAMES	IJKLMO	PQRSTUWXYZ	GRANTORS														
					DATE OF FILING			DATE OF INSTRUMENT			DATE OF RECORD			KIND OF INST.	BOOK	PAGE			
					Month	Day	Year	Month	Day	Year	Month	Day	Year						
					Hr. M.														
Langdale	H., et.al.	J. D. Cowart				4	26	33	2:00 PM	4	22	33	4	27	33	11th Dist., TL 521, 475, 492 475 A.	T/L	Y	199
Langdale	H., et.al.	J. D. DeLoach				5	12	33	2:00 PM	5	2	33	5	12	33	12th Dist., TL 64, 65 86 1/2 A.	T/L	Y	201
Langdale	H., et.al.	J. W. Fermenter				5	23	33	2:00 PM	5	19	33	5	23	33	11th Dist., TL 481 100 A. TL 480 100 A.	T/L	Y	202
Langdale	H., et.al.	B. R. Fermenter				11	16	33	2:00 PM	11	15	33	11	16	33	11th Dist., TL 439 100 A.	W/D	Y	241
Langdale	H., et.al.	J. L. Lettimore				1	19	34	2:00 PM	1	15	34	1	19	34	12th Dist., TL 78 150 A.	T/L	Y	274
Langdale	H., et.al.	J. J. Bennett				1	23	34	2:00 PM	1	20	34	1	23	34	12th Dist., 245 A.	T/L	Y	277
Langdale	H., et.al.	Rebecca Minott				2	6	34	2:00 PM	2	3	34	2	9	34	12th Dist., TL 77 South West Corner of Land Lot	T/L	Y	291
Langdale	H., et.al.	A. G. Bennett				2	6	34	2:00 PM	1	3	34	2	10	34	12th Dist., TL 76 26 A.	T/L	Y	292
Langdale	H., et.al.	Aaron Register				2	8	34	2:00 PM	2	5	34	2	12	34	13th Dist., TL 78 30 A.	T/L	Y	293
Langdale	H., et.al.	Liberty National Bank & Trust Company, et.al.				3	26	34	2:00 PM	2	12	34	3	27	34	12th Dist., TL 146-148	W/D	Y	326
Langdale	H.	Jimie Watson (Estate) (by Administrator)				7	3	34	2:00 PM	6	9	34	7	3	34	12th Dist., TL 77 113 A. Appling County now Echols County	W/D	Y	373
Langdale	H., et.al.	Emma C. Hogan				2	5	34		2	5	34	10	25	34	Transfer of Mortgage Deed	T/M	Y	397
Langdale	H., et.al.	I. R. Roberts				5	8	35	2:00 PM	4	18	35	5	9	35	13th Dist., TL 147	T/L	Y	453
Langdale	H., et.al.	Frances Sands				11	7	35	5:00 PM	11	2	35	11	9	35	12th Dist., TL 78 25 A.	W/D	Y	477
Langdale	H., et.al.	Lula Dannel				11	7	35	5:00 PM	11	2	35	11	9	35	12th Dist., TL 77 6 A.	W/D	Y	477
Langdale	H., et.al.	Georgia Williams				11	7	35	5:00 PM	11	2	35	11	9	35	12th Dist., TL 78 20 A.	W/D	Y	478

GRANTEE FILING DOCKET AND GENERAL INDEX TO REALTY DEEDS AND MORTGAGES — Echols County, Ga.

REG. U. S. PAT. OFFICE *Chambers* County Indexes Since 1868 An Identifying Trade Mark

Locate Family Name by Front Index

COTT FAMILY NAME INDEX NO. 0 © 1949
MADE BY THE COTT INDEX COMPANY, COLUMBUS, OHIO
SOLD BY JIM CLIBURN, INC., TUSTON, GA.

(5)

GRANTEES FAMILY NAMES	GIVEN NAMES ABCDEFGHIJ	GIVEN NAMES JKLMNOPQ	GIVEN NAMES RSTUVWXYZ	GRANTORS	DATE OF FILING				DATE OF INSTRUMENT			DATE OF RECORD			LOCATION OF PROPERTY OR OTHER DESCRIPTION	KIND OF INST.	BOOK	PAGE
					Month	Day	Year	Hr. M.	Month	Day	Year	Month	Day	Year				
Langdale	H., et.al.			Simon Smith, et.al.	1	14	36	2:00 PM	1	3	36	1	15	36	12th Dist, LL 77 et.al.	W/D	Y	497
Langdale	H., et.al.			C. B. Zeigler	3	3	36	2:00 PM	2	28	36	3	3	36	11th Dist, LL 442 75 A. Assignment follows	T/L	Y	519
Langdale	H., et.al.			Ben Tomlinson	3	3	36	2:00 PM	2	28	36	3	3	36	11th Dist, LL 526 490 A. Assignment follows	T/L	Y	520
Langdale	H., et.al.			J. B. Cowart	3	5	36	2:00 PM	3	4	36	3	5	36	11th Dist, LL 491,522 52 A.	W/D	Y	523
Langdale	H., et.al.			J. H. Roberts	4	9	36	2:00 PM	4	8	36	4	11	36	11th Dist, LL 523 1,000 A. 1/7 undivided interest	W/D	Y	532
Langdale	H., et.al.			R. B. Roberts	6	13	36	2:00 PM	4	8	36	6	15	36	11th Dist, LL 523 1,000 A.	W/D	Y	539
Langdale	H., et.al.			Edna Roberts Cowart	12	14	36	2:00 PM	12	12	36	12	14	36	11th Dist, LL 523 1,000 A. 1/7 undivided interest	W/D	Y	574
Langdale	H., et.al.			G. W. Varn	1	11	37	1:30 PM	1	11	37	1	11	37	11th Dist, LL 145 490 A., et.al.	W/D	Y	579
Langdale	H., et.al.			A. L. Barnhill	1	26	37	2:00 PM	1	25	37	1	29	37	13th Dist, LL 66,70 490 A., et.al.	W/D	Y	589
Langdale	H., et.al.			G. F. Roberts	2	1	37	2:00 PM	1	25	37	2	9	37	11th Dist, LL 489 245 A.	W/D	Y	595
Langdale	H.			Pearlie Westberry, et.al.	2	17	37	2:00 PM	2	16	37	2	17	37	11th Dist, LL 482 350 A.	M/D	Z	2
Langdale	H., et.al.			Irene Roberts Newton (Mrs.)	3	8	37	11:30 AM	3	8	37	3	9	37	11th Dist, LL 523 1,000 A.	W/D	Z	12
Langdale	H., et.al.			J. L. Lattimore	3	8	37	2:00 PM	3	6	37	3	11	37	12th Dist, LL 78 150 A.	W/D	Z	13
Langdale	Harley, et.al.			Eloise Roberts Tomlinson	3	30	37	2:00 PM	3	27	37	3	31	37	11th Dist, LL 523 1,000 A. 1/7 undivided interest	W/D	Z	27
Langdale	H., et.al.			B. S. Tomlinson	5	7	37	2:00 PM	5	4	37	5	7	37	11th Dist, LL 526 490 A. with Assignment	T/L	Z	61
Langdale	H.			Fred Carter	9	6	37	11:00 AM	9	3	37	9	7	37	16th Dist, LL 10 South Portion of Land Lot	W/D	Z	105

GRANTEE FILING DOCKET AND GENERAL INDEX TO REALTY DEEDS AND MORTGAGES — Echols County, Ga.

REG. U. S. PAT. OFFICE
County Indexes Since 1896
 An Identifying Trade Mark

GRT FAMILY NAME INDEX NO. 9 © 1949
 MADE BY THE GOTT INDEX COMPANY, COLUMBUS, OHIO
 SOLD BY JIM CLARK, INC., TIFTON, GA.

GRANTEES FAMILY NAMES	ABCFEGH	GIVEN NAMES	IJKLNO	PQRSTUWXYZ	GRANTORS				KIND OF INST.	BOOK	PAGE
					DATE OF FILING						
					Month	Day	Year	Hr. M.			
					Month	Day	Year				
Langedale	H., et.al.	W. W. Turner, et.al.	9 25 37	2:00 PM	1 11 37	9 27 37		12th Dist., Lt 76 30 A., et.al.	W/T	Z	122
Langedale	H.	William Alderman	11 15 37	2:00 PM	11 6 37	11 16 37		16th Dist., Lt 177 400 A.	W/D	Z	152
Langedale	Harley, et.al.	O. N. Tomlinson	12 24 37	2:30 PM	12 24 37	12 28 37		11th Dist., Lt 524 64 A.	W/D	Z	162
Langedale	H., et.al.	J. B. Covart	4 4 38	2:00 PM	4 1 38	4 5 38		11th Dist., Lt 491, 522 52 A.	M/D	Z	229
Langedale	H., et.al.	Marie Roberts Melton	6 14 38	5:00 PM	5 28 38	6 15 38		11th Dist., Lt 523 900 A.	W/D	Z	249
Langedale	H.	J. L. Wetherington	8 5 38	9:30 AM	8 3 38	8 5 38		13th Dist., Lt 426, 463 490 A., et.al.	W/D	Z	275
Langedale	H.	Johnie Moore (Mrs.)	10 3 38	10:30 AM	10 1 38	10 4 38		11th Dist., Lt 486 250 A.	M/D	Z	291
Langedale	H.	Pearlie Westberry (Mrs.)	10 13 38	10:00 AM	10 12 38	10 13 38		16th Dist., Lt 484 175 A.	M/D	Z	294
Langedale	H., et.al.	N. L. Bennett	10 19 38	9:30 AM	10 17 38	10 19 38		13th Dist., Lt 70 20 A.	W/D	Z	295
Langedale	H., et.al.	J. H. Raulerson	10 21 38	9:30 AM	10 17 38	10 21 38		13th Dist., Lt 68-70 400 A. with assignment	T/L	Z	297
Langedale	H.	Staten W. Corbett	6 13 39	10:00 AM	6 10 39	6 13 39		16th Dist., Lt 54 40 A.	M/D	Z	352
Langedale	H.	O. J. Howell (Bstate)	8 12 39	10:00 AM	7 31 39	8 12 39		16th Dist., Lt 146 2 A.	W/D	Z	380
Langedale	H., et.al.	R. L. Moore	9 22 39	10:00 AM	9 21 39	9 22 39		11th Dist., Lt 470 20 1/2 A.	W/D	Z	384
Langedale	H.	J. J. Bennett	11 13 39	10:00 AM	5 30 39	11 13 39		11th Dist., Lt 30 34.2 A. 1/10 undivided interest	M/D	Z	414
Langedale	H., et.al.	Turpentine & Rosin Factors, Inc.	1 17 40	4:15 PM	1 9 40	1 17 40		Authority for Cancelling Mortgage	CANC	Z	431
Langedale	H., et.al.	Turpentine & Rosin Factors, Inc.	1 17 40	4:20 PM	12 26 39	1 19 40		11th Dist., Lt 337 245 A., et.al.	W/D	Z	437

GRANTEE FILING DOCKET AND GENERAL INDEX TO REALTY DEEDS AND MORTGAGES — Echols County, Ga.

REG. U. S. PAT. OFFICE *Chas. McKee* County Indexes Since 1888 An Identifying Trade Mark

Locate Family Name by Front Index

COTT FAMILY NAME INDEX NO. 0 © 1949
MADE BY THE COTT INDEX COMPANY, COLUMBUS, OHIO
SOLD BY JIM CLYBURN, INC., TITON, GA.

(5)

GRANTEES FAMILY NAMES	GIVEN NAMES ABCDEFGHIJ	GIVEN NAMES KLMNO	GIVEN NAMES PQRSTUWXYZ	GRANTORS	DATE OF FILING				DATE OF INSTRUMENT			DATE OF RECORD			LOCATION OF PROPERTY OR OTHER DESCRIPTION	KIND OF INST.	BOOK	PAGE
					Month	Day	Year	Hr. M.	Month	Day	Year	Month	Day	Year				
Langdale	Harley, Jr., et.al.			Turpentine & Rosin Factors, Inc.	1	17	40	4:20 PM	12	26	39	1	19	40	11th Dist, LL 337 245 A., et.al.	W/D	Z	437
Langdale	H.			W. W. Turner	1	17	40	4:30 PM	1	13	40	1	19	40	13th Dist, LL 3,71,75 et.al. all of Land Lots	W/D	Z	440
Langdale	H.			Floy Ethel Saunders	2	24	40	10:00 AM	2	5	40	2	28	40	16th Dist, LL 147 245 A. 1/2 undivided interest	W/D	Z	462
Langdale	H.			Floye Ethel Saunders	3	14	40	10:00 AM	3	13	40	3	14	40	16th Dist, LL 147 245 A.	W/D	Z	465
Langdale	H.			Fred Stalvey, et.al.	5	8	40	2:00 PM	5	8	40	5	8	40	16th Dist, LL 49 39.2 A.	M/D	Z	472
Langdale	H.			J. E. Swilley	8	14	40	10:00 AM	8	13	40	8	14	40	16th Dist, LL 147 240 A. 1/2 undivided interest	W/D	Z	491
Langdale	H.			Lee A. Lanier (Mrs.)	9	4	40	10:00 AM	8	28	40	9	4	40	11th Dist, LL 522	W/D	Z	498
Langdale	H.			Lillie Rentz (Mrs.)	11	7	40	10:00 AM	11	6	40	11	7	40	11th Dist, LL 401 415 A.	W/D	Z	510
Langdale	H.			M. M. Tomlinson	11	8	40	11:00 AM	11	7	40	11	11	40	16th Dist, LL 43 30.3 A.	M/D	Z	511
Langdale	H.			E. D. Connell	2	5	41	6:00 PM	2	1	41	2	5	41	11th Dist, LL 447 245 A.	M/D	Z	536
Langdale	H.			Annie Roberts (Estate)					12	3	40	2	5	41	11th Dist, LL 523 All of Land Lot	ADM/D	Z	537
Langdale	H.			Annie Roberts (Estate)					12	3	40	2	5	41	11th Dist, LL 523 All of Land Lot This Deed is Void	ADM/D	Z	539
Langdale	H.			J. W. Permenter	2	8	41	6:00 PM	2		41	2	13	41	11th Dist, LL 439 100 A.	Q/C/D	Z	543
Langdale	H.			M. M. Sowell	2	12	41	6:00 PM	12	13	40	2	13	41	16th Dist, LL 99 75 A.	M/D	Z	543
Langdale	H.			T. J. Gill	2	25	41	10:00 AM	2	24	41	2	25	41	11th Dist, LL 438,483 186.5 A.	M/D	Z	549
Langdale	H.			Fredda R. Hollis (Mrs.)	2	28	41	10:00 AM	2	27	41	3	4	41	11th Dist, LL 473,494, et.al. 410 A.	W/D	Z	551

GRANTEE FILING DOCKET AND GENERAL INDEX TO REALTY DEEDS AND MORTGAGES — Echols County, Ga.

REG. U. S. PAT. OFFICE
Copyright © 1944
Chambers An Identifying Trade Mark
County Indexes Since 1868
MADE BY THE GAITHER INDEX COMPANY, COLUMBUS, OHIO
SOLD BY JIM CLYBURN, INC., TITON, GA.

(5)

GRANTEES FAMILY NAMES	GIVEN NAMES	ABCEFGH	IJKLMNO	PQRSTUWXYZ	GRANTORS											
					DATE OF FILING											
					Month		Day		Hr. M.							
					Month	Day	Year	Month	Day	Year						
Langdale	H.				4	5	71	6:00	PM	14	5	71	16th Dist., Tl 9 100 A.	M/D	Z	560
Langdale	H.				4	20	71	10:00	AM	4	18	71	11th Dist., Tl L86, L87 250 A. Parts of Land Lots	M/D	Z	565
Langdale	H.				4	28	71	10:20	AM	8	13	71	16th Dist., Tl L77 215 A. 1/2 undivided interest	W/D	Z	571
Langdale	H.				5	10	71	10:00	AM	5	6	71	11th Dist., Tl L91 2 A. Adminis- trix Deed by May Turner Sheffield	A/D/M/D	Z	572
Langdale	H., et. al.				5	17	71	10:00	AM	5	16	71	Tl 375 490 A.	M/D	Z	576
Langdale	J. J., et. al.				5	17	71	10:00	AM	5	16	71	Tl 375 490 A.	M/D	Z	576
Langdale	H.				5	29	71	10:00	AM	3	15	71	11th Dist., Tl 524 12.64 A.	W/D	Z	580
Langdale	H.				5	29	71	10:00	AM	5	28	71	16th Dist., Tl L77 215 A.	Q/C/D	Z	584
Langdale	H.				9	8	71	11:00	AM	8	21	71	11th Dist., Tl 300 100 A.	Q/C/D	A 1	1
Langdale	H.				10	7	71	6:00	PM	10	2	71	11th Dist., Tl L82 352.12 A.	W/D	A 1	7
Langdale	H.				11	8	71	6:00	PM	10	6	71	11th Dist., Tl L35 75 A.	W/D	A 1	16
Langdale	H.				11	8	71	6:00	PM	11	5	71	11th Dist., Tl L36 35 A.	W/D	A 1	18
Langdale	H.				12	10	71	10:00	AM	12	2	71	11th Dist., Tl L91 Mayday Lots 6.8 1/2 of Lot 4 on Main Street	W/D	A 1	38
Langdale	H., et. al.				12	12	71	10:00	AM	11	25	71	13th Dist., Tl L77 Consisting of several town lots in Haylow	W/D	A 1	40
Langdale	H.				1	14	72	10:00	AM	1	12	72	11th Dist., Tl L38, L43 186.5 A.	W/D	A 1	51
Langdale	H.				2	7	72	10:00	AM	1	13	72	11th Dist., Tl L74, L75, L77 40 A., et. al.	W/D	A 1	61

GRANTEES FAMILY NAMES	GIVEN NAMES	ABCEFGH	IJKLMNO	PQRSTUWXYZ	GRANTORS												
					Month		Day		Hr. M.								
DATE OF RECORD		Month		Day		Year	DATE OF INSTRUMENT		Month		Day		Year	LOCATION OF PROPERTY OR OTHER DESCRIPTION	KIND OF INST.	BOOK	PAGE

GRANTEE FILING DOCKET AND GENERAL INDEX TO REALTY DEEDS AND MORTGAGES — Echols County, Ga.

REG. U. S. PAT. OFFICE *Chambers* County Indexes Since 1888 An Identifying Trade Mark

Locate Family Name by Front Index

COTT FAMILY NAME INDEX NO. 6 © 1949
MADE BY THE COTT INDEX COMPANY, COLUMBUS, OHIO
SOLD BY JIM CLYBURN, INC., TIFTON, GA.

(5)

GRANTEES FAMILY NAMES	GIVEN NAMES ABCDEFGHIJ	GIVEN NAMES KLMNO	GIVEN NAMES PQRSTUWXYZ	GRANTORS	DATE OF FILING				DATE OF INSTRUMENT			DATE OF RECORD			LOCATION OF PROPERTY OR OTHER DESCRIPTION	KIND OF INST.	BOOK	PAGE
					Month	Day	Year	Hr. M.	Month	Day	Year	Month	Day	Year				
Langdale	H., et.al.			J. M. Westberry (Estate)	2	7	42	10:00 AM	2	4	42	2	10	42	16th Dist, LL 129 163 A. LL 102 163 A.	ADM/D	A 1	62
Langdale	Harley, Jr., et.al.			J. M. Westberry (Estate)	2	7	42	10:00 AM	2	4	42	2	10	42	16th Dist, LL 129 163 A. LL 102 163 A.	ADM/D	A 1	62
Langdale	H.			Lamar Corbett	2	17	42	10:00 AM	2	16	42	2	17	42	16th Dist, LL 54 100 A.	M/D	A 1	63
Langdale	H.			T. J. Corbett	3	14	42	6:00 PM	3	13	42	3	16	42	16th Dist, LL 10 360 A.	Q/C/D	A 1	72
Langdale	H.			Lamar Corbett	3	23	42	10:00 AM	3	17	42	3	23	42	16th Dist, LL 54 70 A.	M/D	A 1	73
Langdale	H., et.al.			L. H. Touchton	5	11	42	10:00 AM	5	8	42	5	11	42	13th Dist, LL 321 84 A.	W/D	A 1	88
Langdale	Harley, et.al.			L. H. Touchton	5	11	42	10:00 AM	5	8	42	5	11	42	13th Dist, LL 321 84 A.	W/D	A 1	88
Langdale	H.			Effie Kinsey (Mrs.)	7	1	42	10:00 AM	6	29	42	7	2	42	16th Dist, LL 37 200 A.	M/D	A 1	95
Langdale	H., et.al.			Lois Carter (Mrs.)	9	12	42	6:00 PM	9	5	42	9	17	42	11th Dist, LL 393 75 A. LL 348 100 A.	W/D	A 1	104
Langdale	Harley, Jr., et.al.			Lois Carter (Mrs.)	9	12	42	6:00 PM	9	5	42	9	17	42	11th Dist, LL 393 75 A. LL 348 100 A.	W/D	A 1	104
Langdale	H.			Paul Watson	9	30	42		9	18	42	9	30	42	11th Dist, LL 490 110 A. 1/2 undivided interest	W/D	A 1	107
Langdale	H.			Martha williams	10	20	42	6:00 PM	10	9	42	10	21	42	11th Dist, LL 340 150 A.	M/D	A 1	133
Langdale	H.			J. B. Cowart	11	9	42	10:00 AM	11	7	42	11	9	42	11th Dist, LL 491,522 52 A.	M/D	A 1	137
Langdale	H., et.al.			E. D. Connell	12	1	42	6:00 PM	11	2	42	12	2	42	11th Dist, LL 447 245 A.	M/D	A 1	142
Langdale	Harley, Jr., et.al.			E. D. Connell	12	1	42	6:00 PM	11	2	42	12	2	42	11th Dist, LL 447 245 A.	M/D	A 1	142
Langdale	H.			J. H. Raulerson	12	1	42	6:00 PM	11	14	42	12	2	42	12th Dist, LL 76 50 A.	W/D	A 1	143

GRANTEE FILING DOCKET AND GENERAL INDEX TO REALTY DEEDS AND MORTGAGES — Echols County, Ga.

1949 © No. 6 NAME INDEX FAMILY
 MADE BY THE GOTT INDEX COMPANY, COLUMBUS, OHIO
 SOLD BY SIM CLIBURN, INC., TITTON, GA.

REG. U. S. PAT. OFFICE
 County Indexes Since 1868
County Index
 An Identifying Trade Mark

(5)

GRANTEES FAMILY NAMES	GIVEN NAMES ABCDEFGH	GIVEN NAMES IJKLMNO	GIVEN NAMES PQRSTUWXYZ	GRANTORS																		
				DATE OF FILING			DATE OF INSTRUMENT			DATE OF RECORD			LOCATION OF PROPERTY OR OTHER DESCRIPTION	KIND OF INST.	BOOK	PAGE						
				Month	Day	Year	Month	Day	Year	Month	Day	Year										
				Hr. M.																		
Langdale	H., et.al.	J. G. Prine		12	21	12	18	12	12	18	12	12	22	12	12	22	12	178	260 A., et.al.	W/D	A 1	144
Langdale	Harley, Jr., et.al.	J. G. Prine		12	21	12	18	12	12	18	12	12	22	12	12	22	12	260 A., et.al.	W/D	A 1	144	
Langdale	H.	Troy Watson		1	26	13	AM	1	25	13	4	2	2	4	2	2	4	110 A. 1/2 undivided interest	M/D	A 1	160	
Langdale	H.	M. Watson, et.al.		3	6	13	AM	3	5	13	4	3	10	4	3	10	4	1, et.al. Lots 4, 6, 8 Block 1, et.al.	W/D	A 1	181	
Langdale	H.	M. Watson		3	6	13	AM	3	5	13	4	3	10	4	3	10	4	15 A. 11th Dist, IL 476	W/D	A 1	182	
Langdale	H.	Gladye H. Dawes (Mrs.)		3	11	13	AM	2	26	13	4	3	15	4	3	15	4	11th Dist, IL 476	W/D	A 1	185	
Langdale	Harley, Jr.	Eula Mae Tomlinson (Mrs.)		3	19	13	AM	3	13	13	4	3	22	4	3	22	4	490 A. 13th Dist, IL 375	M/D	A 1	188	
Langdale	H.	W. R. Ritter (Mrs.)		4	22	13	AM	4	17	13	4	4	22	4	4	22	4	200 A. 16th Dist, IL 37	M/D	A 1	196	
Langdale	H.	J. H. Keen, Jr.		6	1	13	AM	4	30	13	4	6	3	4	6	3	4	190 A. 11th Dist, IL 494	W/D	A 1	206	
Langdale	Harley, Jr.	Guiney Petty		6	28	13	AM	6	21	13	4	7	5	4	7	5	4	490 A. 13th Dist, IL 210	W/D	A 1	212	
Langdale	H.	Troy Watson		7	7	13	AM	7	6	13	4	7	8	4	7	8	4	110 A. 11th Dist, IL 490	W/D	A 1	212	
Langdale	John W., et.al.	Turpentine & Rosin Factors, Inc.		8	30	13	AM	8	25	13	4	8	30	4	8	30	4	153 A. 16th Dist, IL 175	Q/C/D	A 1	229	
Langdale	Harley, Jr., et.al.	W. B. Prescott, et.al.		8	30	13	AM	8	14	13	4	8	30	4	8	30	4	153 A. 16th Dist, IL 175	W/D	A 1	229	
Langdale	Harley, Jr., et.al.	W. B. Prescott, et.al.		8	30	13	AM	8	14	13	4	8	30	4	8	30	4	153 A. 16th Dist, IL 175	W/D	A 1	229	
Langdale	H., et.al.	A. B. Sowell, et.al.		11	5	13	PM	7	15	13	4	11	6	4	11	6	4	300 A. 16th Dist, IL 145, 146	W/D	A 1	244	
Langdale	Langdale	A. B. Sowell, et.al.		11	5	13	PM	7	15	13	4	11	6	4	11	6	4	300 A. 16th Dist, IL 145, 146	W/D	A 1	244	

GRANTEE FILING DOCKET AND GENERAL INDEX TO REALTY DEEDS AND MORTGAGES — Echols County, Ga.

REG. U. S. PAT. OFFICE *Chas. McKee* County Indexes Since 1888 An Identifying Trade Mark

Locate Family Name by Front Index

COTT FAMILY NAME INDEX NO. 6 © 1949
MADE BY THE COTT INDEX COMPANY, COLUMBUS, OHIO
SOLD BY JIM CLEVELAND, INC., TIFTON, GA.

(5)

	GRANTEES FAMILY NAMES	GIVEN NAMES ABCDEFGHIJ	GIVEN NAMES KLMNO	GIVEN NAMES PQRSTUVWXYZ	GRANTORS	DATE OF FILING				DATE OF INSTRUMENT			DATE OF RECORD			LOCATION OF PROPERTY OR OTHER DESCRIPTION	KIND OF INST.	BOOK	PAGE
						Month	Day	Year	Hr. M.	Month	Day	Year	Month	Day	Year				
	Langdale	Harley, Jr.			Arthur Melvin	12	31	43	12:00 M	12	23	43	12	31	43	12th Dist, LL 77 Haylow Lot 4 Block 136	M/D	A 1	270
	Langdale	H.			Dowling Corbett	1	5	44	11:00 AM	1	4	44	1	7	44	16th Dist, LL 10 100 A.	M/D	A 1	273
	Langdale	H., et.al.			D. H. Register, et.al.	1	26	44	11:00 AM	1	25	44	1	28	44	13th Dist, LL 499 490 A.	W/D	A 1	283
	Langdale	Harley, Jr., et.al.			D. H. Register, et.al.	1	26	44	11:00 AM	1	25	44	1	28	44	13th Dist, LL 499 490 A.	W/D	A 1	283
	Langdale	H.			H. Tindel, et.al.	2	29	44	11:00 AM	2	23	44	2	29	44	11th Dist, LL 519 100 A.	W/D	A 1	289
	Langdale	H.			I. R. Roberts	4	4	44	11:00 AM	3	31	44	4	4	44	13th Dist, LL 147 490 A., et.al.	Lease	A 1	374
	Langdale	H.			Dowling Corbett	4	20	44	11:00 AM	4	17	44	4	21	44	16th Dist, LL 10 100 A.	M/D	A 1	384
	Langdale	H.			J. L. Lattimore	8	1	44	11:00 AM	7	29	44	8	2	44	12th Dist, LL 78 157 A.	W/D	A 1	489
	Langdale	H.			W. V. Moore	8	25	44	11:00 AM	8	23	44	8	26	44	11th Dist, LL 486,487 200 A.	M/D	A 1	497
	Langdale	H.			George L. Carter, et.al.	9	21	44	11:00 AM	9	15	44	9	25	44	16th Dist, LL 129 113.18 A.	M/D	A 1	526
	Langdale	H., et.al.			E. D. Connell (Estate), et.al.	10	25	44	11:00 AM	10	23	44	10	26	44	11th Dist, LL 447 292 A.	W/D	A 1	557
	Langdale	Harley, Jr., et.al.			E. D. Connell (Estate), et.al.	10	25	44	11:00 AM	10	23	44	10	26	44	11th Dist, LL 447 292 A.	W/D	A 1	557
	Langdale	H.			Clyde Carter Hiers (Mrs.)	11	27	44	11:00 AM	11	24	44	12	21	44	16th Dist, LL 55,56 150 A.	M/D	A 2	5
	Langdale	H.			Maude Hope Hardy Lattimore (Estate), et.al.	12	2	44	11:00 AM	11	24	44	12	6	44	12th Dist, LL 78 10 A.	W/D	A 2	3
	Langdale	H.			Leon Carter	12	2	44	11:00 AM	12	2	44	1	15	45	11th Dist, LL 300 100 A.	M/D	A 2	20
	Langdale	H.			Lillie Rentz (Mrs.)	1	13	45	11:00 AM	1	12	45	1	15	45	11th Dist, LL 404 445 A.	M/D	A 2	21

GRANTEE FILING DOCKET AND GENERAL INDEX TO REALTY DEEDS AND MORTGAGES — Echols County, Ga.

1949
COTT FAMILY NAME INDEX NO. 0
MADE AT THE COTT INDEX COMPANY, COLUMBUS, OHIO
SOLD BY JIM CLIBURN, INC., TITUSVILLE, FLA.

1988 Since 1868
County Indexes
An Identifying Trade Mark
Columbia
FAX OFFICE

(5)

GRANTEES FAMILY NAMES	GIVEN NAMES ABCDEFH	IJKLMNO	GIVEN NAMES PQRSTUWXYZ	GRANTORS				DATE OF FILING			DATE OF INSTRUMENT			DATE OF RECORD			LOCATION OF PROPERTY OR OTHER DESCRIPTION	KIND OF INST.	BOOK	PAGE													
				Month	Day	Year	Hr.	M.	Month	Day	Year	Month	Day	Year	Month	Day					Year												
																						1	2	3	4	5	6	7	8	9	10	11	12
Langdale	H., et.al.			Wesley Carter	12:00	N	6	45				12	45		12	45		12th Dist., IL 77 Part of Land Lot	M/D	A 2	196												
Langdale	Harley, Jr.	et.al.		Farver Turpentine Company	3:30	PM	7	17				7	17		7	17		13th Dist., Pineland Turpentine Camp	I	A 2	264												
Langdale	Harley, Jr.	et.al.		D. M. Lassiter	3:30	PM	7	17				7	17		7	17		Letter of Adviseement	Letter	A 2	265												
Langdale	H., et.al.			J. C. Westberry, et.al.	11:00	AM	8	23				7	18		8	23		16th Dist., IL 129 163 A.	M/D	A 2	274												
Langdale	Harley, Jr.	et.al.		J. C. Westberry, et.al.	11:00	AM	8	23				7	18		8	23		16th Dist., IL 129 163 A.	M/D	A 2	274												
Langdale	H., et.al.			Callie Kinsey (Mrs.)	6:00	PM	10	16				10	13		11	27		16th Dist., IL 145 80.51 A.	M/D	A 2	349												
Langdale	Harley, Jr.	et.al.		Callie Kinsey (Mrs.)	6:00	PM	10	16				10	13		11	27		16th Dist., IL 145 80.51 A.	M/D	A 2	349												
Langdale	H., et.al.			Dan Filler	12:00	N	11	7				11	5		12	27		12th Dist., IL 78 18 A.	M/D	A 2	367												
Langdale	H.			Sam Parrish	12:00	N	11	8				11	6		12	7		11th Dist., IL 433 30 A.	M/D	A 2	355												
Langdale	H.			Lamar Corbett	12:00	N	12	7				12	4		12	26		16th Dist., IL 53 164 A.	M/D	A 2	363												
Langdale	H., et.al.			Lillie Rentz (Mrs.)	12:00	N	12	7				12	5		12	27		11th Dist., IL 401 415 A.	M/D	A 2	367												
Langdale	Harley, Jr.	et.al.		Lillie Rentz (Mrs.)	12:00	N	12	7				12	5		12	27		11th Dist., IL 401 415 A.	M/D	A 2	367												
Langdale	H.			Leon Carter	12:00	N	12	28				12	27					11th Dist., IL 300 100 A.	M/D	A 2	372												
Langdale	H., et.al.			Eldorn Gresson	12:00	N	1	16				1	14		1	29		12th Dist., IL 77 2 A.	M/D	A 2	402												
Langdale	H.			J. B. Cowart	12:00	N	1	22				1	22		2	14		11th Dist., IL 491,522 52 A.	M/D	A 2	411												
Langdale	H.			Louise Mamie Fermenter Wendland	6:00	PM	1	31				1	11		2	12		11th Dist., IL 480 25 A., et.al.	M/D	A 2	410												

GRANTEE FILING DOCKET AND GENERAL INDEX TO REALTY DEEDS AND MORTGAGES — Echols County, Ga.

REG. U. S. PAT OFFICE *Chambers* County Indexes Since 1888 An Identifying Trade Mark

👉 **Locate Family Name by Front Index**

COTT FAMILY NAME INDEX NO. 6 © 1949
MADE BY THE COTT INDEX COMPANY, COLUMBUS, OHIO
SOLD BY JIM CLYBURN, INC., TIFTON, GA.

(5)

GRANTEES FAMILY NAMES	GIVEN NAMES ABCDEFGHIJ	GIVEN NAMES KLMNO	GIVEN NAMES PQRSTUWXYZ	GRANTORS	DATE OF FILING				DATE OF INSTRUMENT			DATE OF RECORD			LOCATION OF PROPERTY OR OTHER DESCRIPTION	KIND OF INST.	BOOK	PAGE
					Month	Day	Year	Hr. M.	Month	Day	Year	Month	Day	Year				
Langdale	H.			Allie Carter	3	10	46	12:00 N	1	15	46	4	8	46	16th Dist, LL 5 200 A., et.al. Heir of Molly Carter	M/D	A 2	427
Langdale	H., et.al.			Mildred Carter Sherer, et.al.	3	13	46	12:00 N	2	27	46	4	22	46	16th Dist, LL 145 80.51 A.	W/D	A 2	439
Langdale	Harley, Jr., et.al.			Mildred Carter Sherer, et.al.	3	13	46	12:00 N	2	27	46	4	22	46	16th Dist, LL 145 80.51 A.	W/D	A 2	439
Langdale	H.			B. F. Permenter (Mrs.)	3	13	46	12:00 N	2	14	46	4	23	46	11th Dist, LL 480 25 A., et.al.	W/D	A 2	440
Langdale	H.			R. L. Permenter	3	20	46	12:00 N	1	9	46	4	26	46	11th Dist, LL 480 25 A., et.al.	W/D	A 2	441
Langdale	H.			Wesley Permenter	3	20	46	12:00 N	1	9	46	4	26	46	11th Dist, LL 480 25 A., et.al.	W/D	A 2	442
Langdale	H., et.al.			Monroe Stromans	5	27	46	12:00 N	5	25	46	5	28	46	Town of Haylow Lots 1-10 Block 66	W/D	A 2	457
Langdale	H.			Wesley Carter (by Att-in-fact)	8	12	46	12:00 N	8	8	46	8	14	46	12th Dist, LL 77 Town of Haylow Deed Under Power	D/U/P	A 2	481
Langdale	H.			R. C. Carter	9	11	46	12:00 N	9	7	46	9	11	46	11th Dist, LL 436 150 A.	M/D	A 2	488
Langdale	H.			Norma Hughes (Mrs.)	10	13	46	12:00 N	10	11	46	11	5	46	16th Dist, LL 85 40 A., et.al.	M/D	A 2	495
Langdale	H.			James Perry Coggins, Jr.	10	15	46	12:00 N	10	12	46	11	6	46	16th Dist, LL 102 130 A.	M/D	A 2	496
Langdale	H.			Lillie Rentz (Mrs.)	10	17	46	12:00 N	10	15	46	11	6	46	11th Dist, LL 400 365 A.	M/D	A 2	497
Langdale	H.			Dowling Corbett	11	7	46	12:00 N	11	6	46	11	25	46	16th Dist, LL 10 100 A.	M/D	A 2	507
Langdale	H., et.al.			Stoten Kinsey	11	11	46	12:00 N	11	8	46	11	25	46	16th Dist, LL 132 50.55 A. Known as section 5	M/D	A 2	508
Langdale	Harley, Jr., et.al.			Stoten Kinsey	11	11	46	12:00 N	11	8	46	11	25	46	16th Dist, LL 132 50.55 A. Known as section 5	M/D	A 2	508
Langdale	John W., et.al.			Stoten Kinsey	11	11	46	12:00 N	11	8	46	11	25	46	16th Dist, LL 132 50.55 A. Known as section 5	M/D	A 2	508

GRANTEE FILING DOCKET AND GENERAL INDEX TO REALTY DEEDS AND MORTGAGES — Echols County, Ga.

REG. U. S. PAT. OFFICE
 County Indexes Since 1868
Chambers An Identifying Trade Mark
 MADE BY THE COTT INDEX COMPANY, COLUMBUS, OHIO
 COTT FAMILY NAME INDEX NO. 0 © 1948
 SOLD BY JIM CLEBURN, INC., TITUSVILLE, FLA.

(5)

Locate Family Name by Front Index

GRANTEES FAMILY NAMES	GIVEN NAMES ABCDEFGHIJ	GIVEN NAMES KLMNO	GIVEN NAMES PQRSTUWXYZ	GRANTORS				DATE OF FILING Month Day Year	Hr. M.	DATE OF INSTRUMENT				DATE OF RECORD				LOCATION OF PROPERTY OR OTHER DESCRIPTION	KIND OF INST.	BOOK	PAGE
				GRANTORS		GRANTORS				DATE OF INSTRUMENT		DATE OF RECORD									
				Month	Day	Year	Month			Day	Year	Month	Day	Year	Month	Day	Year				
				Month	Day	Year	Month			Day	Year	Month	Day	Year	Month	Day	Year				
Lengdale	H., et.al.	Stoten Kinsey	W. F., et.al.	11	11	1966	12:00	N	11	8	1966	11	25	1966	16th Dist., Lt 132 Known as section 5	M/D	A 2	508			
Lengdale	H., et.al.	Rosa Miller		11	27	1966	PM	11	22	1966	12	10	1966	12th Dist., Lt 77 Town of Haylow	W/D	A 2	516				
Lengdale	H.	Amanda Westberry (Mrs.)		11	28	1966	6:00	PM	11	26	1966	12	9	1966	16th Dist., Lt 177 90 A.	M/D	A 2	515			
Lengdale	H.	Leon Carter		1	27	1967	12:00	N	1	25	1967	2	5	1967	11th Dist., Lt 300 100 A.	M/D	A 2	533			
Lengdale	H.	Amanda Westberry (Mrs.)		3	6	1967	12:00	N	3	5	1967	3	12	1967	16th Dist., Lt 177 90 A.	M/D	A 2	543			
Lengdale	H.	Sam S. Smith		4	23	1967	12:00	N	4	19	1967	4	26	1967	16th Dist., Lt 43, 50 100 A.	M/D	A 2	556			
Lengdale	H.	W. P. Corbett		7	28	1967	12:00	N	7	21	1967	7	28	1967	16th Dist., Lt 84 47 A.	M/D	A 2	575			
Lengdale	H.	J. L. Rentz, et.al.		10	11	1967	12:00	N	10	8	1967	10	14	1967	11th Dist., Lt 398 100 A.	M/D	A 2	598			
Lengdale	H.	William D. Clayton		10	11	1967	12:00	N	10	10	1967	10	14	1967	16th Dist., Lt 50 12 A.	M/D	A 2	599			
Lengdale	H.	J. L. Rentz, et.al.		12	8	1967	12:00	N	12	5	1967	12	9	1967	11th Dist., Lt 431, 398 175 A.	M/D	A 3	22			
Lengdale	H.	Dwling Corbett		3	6	1968	12:00	N	3	3	1968	3	6	1968	16th Dist., Lt 10 100 A.	W/D	A 3	60			
Lengdale	H.	Gertrude Singleton		3	18	1968	12:00	N	3	10	1968	3	19	1968	12th Dist., Lt 78 24.4 A.	W/D	A 3	64			
Lengdale	H., et.al.	Walter I. Sands, et.al.		5	26	1968	12:00	N	5	21	1968	5	27	1968	12th Dist., Lt 78 25 A.	W/D	A 3	78			
Lengdale	H.	Daniel J. Delosch		8	23	1968	6:00	PM	8	21	1968	8	30	1968	12th Dist., Lt 64 40.08 A., et.al.	M/D	A 3	106			
Lengdale	H., Sr., et.al.	J. Henry Gaskins		10	4	1968	10:00	AM	9	27	1968	10	9	1968	12th Dist., Lt 146 490 A.	Q/C/D	A 3	115			
Lengdale	H.	Wynell Kinsey Corbett		1	12	1969	10:00	AM	1	11	1969	1	28	1969	16th Dist., Lt 132 101.1 A.	M/D	A 3	255			

GRANTEE FILING DOCKET AND GENERAL INDEX TO REALTY DEEDS AND MORTGAGES — Echols County, Ga.

REG. U. S. PAT. OFFICE *Chambers* County Indexes Since 1888 An Identifying Trade Mark

Locate Family Name by Front Index

GOTT FAMILY NAME INDEX NO. 2 © 1949
MADE BY THE GOTT INDEX COMPANY, COLUMBUS, OHIO
SOLD BY JIM CLYBURN, INC., TIFTON, GA.

(5)

	GRANTEES FAMILY NAMES	GIVEN NAMES ABCDEFGHIJ	GIVEN NAMES KLMNO	GIVEN NAMES PQRSTUVWXYZ	GRANTORS	DATE OF FILING				DATE OF INSTRUMENT			DATE OF RECORD			LOCATION OF PROPERTY OR OTHER DESCRIPTION	KIND OF INST.	BOOK	PAGE
						Month	Day	Year	Hr. M.	Month	Day	Year	Month	Day	Year				
	Langdale	H., et.al.			Alean Presley	1	26	49	10:00 AM	1	25	49	2	17	49	12th Dist, LL 77 5 A.	W/D	A 3	262
	Langdale	H.			H. D. Johnston (Country)	6	4	29	10:00 AM	6	3	49	6	4	49	13th Dist, LL 536 410 A.	M/D	A 3	287
	Langdale	H.			J. J. Culpepper	8	13	49	5:00 PM	8	13	49	8	15	49	16th Dist, LL 178 245 A.	M/D	A 3	298
	Langdale	H.			Sun Oil Company	6	17	50	3:00 PM	4	22	40	6	19	50	12th Dist, 1,470 A.	Lease CANC	A 3	360
	Langdale	H.			J. A. Bennett, et.al.	8	23	50	10:00 AM	8	21	50	8	23	50	13th Dist, LL 149 245 A.	Q/C/D	A 3	370
	Langdale	H.			Catherine Zeigler	9	12	50	10:00 AM	9	5	50	9	13	50	11th Dist, LL 442 75 A.	M/D	A 3	374
	Langdale	H., et.al.			Hunt Oil Company	3	5	51	10:00 AM	2	20	51	3	19	51	974 Acres Release of Lease	Release	A 3	478
	Langdale	H., et.al.			Humble Oil & Refining Company	7	31	51	10:00 AM	7	10	51	8	3	51	Blanket Release of Oil Lease	Release	A 3	517
	Langdale	Harley, Jr., et.al.			Humble Oil & Refining Company	7	31	51	10:00 AM	7	10	51	8	3	51	Blanket Release of Oil Lease	Release	A 3	517
	Langdale	H.			Clyde Carter Hiers (Mrs)	9	11	51	10:00 AM	9	7	51	9	13	51	16th Dist, LL 55,56 150 A.	W/D	A 3	559
	Langdale	H.			W. D. Bennett	10	27	51	10:00 AM	3	13	50	10	29	51	12th Dist, LL 149 245 A. 1/2 undivided interest	W/D	A 3	575
	Langdale	H.			Veda Corbett Smith	10	28	52	10:00 AM	10	27	52	10	31	52	16th Dist, LL 37 40 A. LL 55 65 A.	M/D	A 4	77
	Langdale	H.			J. D. Tomlinson	1	13	53	9:15 AM	1	2	53	1	13	53	11th Dist, LL 490 24 A.	W/D	A 4	128
	Langdale	H.			Leon Carter	2	12	53	10:00 AM	2	11	53	2	13	53	11th Dist, LL 300 100 A.	M/D	A 4	166
	Langdale	H.			Guy Carter	2	16	53	9:00 AM	2	14	53	2	17	53	11th Dist, LL 298,301 150 A. 1/2 undivided interest	M/D	A 4	167
	Langdale	H.			Hansel Corbett	3	31	53	10:00 AM	3	28	53	4	10	53	16th Dist, LL 84 100 A.	M/D	A 4	217

GRANTEE FILING DOCKET AND GENERAL INDEX TO REALTY DEEDS AND MORTGAGES — Echols County, Ga.

REC. U. S. *Camille* An Identifying Trade Mark
 County Indexes Since 1868
 MAY OFFICE

 **Locate Family Name by Front Index**

COPY FAMILY NAME INDEX NO. 0 © 1949
 MADE BY THE COPY INDEX COMPANY, COLUMBUS, OHIO
 SOLD BY JIM CLEBURN, INC., TIFTON, GA.

GRANTEES FAMILY NAMES	GIVEN NAMES ABCDEFGH	GIVEN NAMES IJKLMNO	GIVEN NAMES PQRSTUWXYZ	GRANTORS				DATE OF FILING Hr. M.	DATE OF INSTRUMENT Month Day Year	DATE OF RECORD Month Day Year	LOCATION OF PROPERTY OR OTHER DESCRIPTION	KIND OF INST.	BOOK	PAGE				
				Month	Day	Year	Hr.								M.			
																Month	Day	Year
Langdale	H.	E. L. Corbett (Mrs.)	9	10	53	11:30 AM	8	19	53	9	10	53	16th Dist., Lt 55 75 A.	W/D	A 4	365		
Langdale	H.	Catherine Zeigler	9	14	53	12:00 N	9	10	53	9	19	53	11th Dist., Lt 441 245 A.	S/D	A 4	374		
Langdale	H.	Amanda Westberry (Mrs.)	1	8	54	9:00 AM	3	23	53	1	19	53	16th Dist., Lt 177 90 A.	S/D	A 4	451		
Langdale	H.	Wynell Kinsey Corbett	1	13	54	9:00 AM	1	12	54	1	19	54	16th Dist., Lt 132 50.55 A.	S/D	A 4	452		
Langdale	H.	A. E. Gray	6	2	54	8:00 AM	6	1	54	6	9	54	16th Dist., Lt 37 40 A.	S/D	A 4	505		
Langdale	H.	W. V. Moore	8	12	54	8:00 AM	8	12	54	10	11	54	11th Dist., Lt 486,487 130 A.	S/D	5	63		
Langdale	H.	Flora Carter Corbett	8	23	54		8	18	54	10	11	54	16th Dist., Lt 38 240 A.	S/D	5	61		
Langdale	H.	Lamar Corbett	9	17	54	8:00 AM	8	27	54	10	11	54	16th Dist., Lt 53 164 A.	S/D	5	66		
Langdale	H.	Frank Carter	9	22	54	8:00 AM	9	20	54	10	12	54	16th Dist., Lt 9,38 150 A.	S/D	5	68		
Langdale	H.	J. L. Kentz	10	7	54	8:00 AM	10	5	54	10	12	54	11th Dist., Lt 400 365 A.	S/D	5	74		
Langdale	H.	J. S. Carter	10	26	54	8:00 AM	10	18	54	11	4	54	16th Dist., Lt 99,100 84,245 A.	W/D	5	79		
Langdale	H.	E. R. Nabors	12	18	54	8:00 AM	12	17	54	12	24	54	11th Dist., Lt 436 150 A.	D/S/D	5	114		
Langdale	H.	Clyde Carter Hiers (Mrs.)	1	5	55	8:00 AM	1	4	55	1	17	55	16th Dist., Lt 55,56 150 A.	W/D	5	120		
Langdale	H.	Wynell Kinsey Corbett	1	8	55	8:00 AM	1	7	55	1	17	55	16th Dist., Lt 132 50.55 A.	W/D	5	121		
Langdale	H.	James H. Hackley, et.al.	1	11	55	8:00 AM	1	8	55	1	18	55	16th Dist., Lt 84 100 A.	W/D	5	122		
Langdale	H.	R. C. Carter	1	22	55	5:00 PM	1	20	55	1	24	55	11th Dist., Lt 436 150 A.	W/D	5	125		

GRANTEE FILING DOCKET AND GENERAL INDEX TO REALTY DEEDS AND MORTGAGES — Echols County, Ga.

REG. U. S. PAT. OFFICE *Beaumont* County Indexes Since 1888 An Identifying Trade Mark

👉 **Locate Family Name by Front Index**

COTT FAMILY NAME INDEX NO. 0 © 1949
MADE BY THE COTT INDEX COMPANY, COLUMBUS, OHIO
SOLD BY TIM CLIBURN, INC., TITTON, GA.

(5)

GRANTEES FAMILY NAMES	GIVEN NAMES ABCDEFGHIJ	GIVEN NAMES KLMNO	GIVEN NAMES PQRSTUVWXYZ	GRANTORS	DATE OF FILING				DATE OF INSTRUMENT			DATE OF RECORD			LOCATION OF PROPERTY OR OTHER DESCRIPTION	KIND OF INST.	BOOK	PAGE
					Month	Day	Year	Hr. M.	Month	Day	Year	Month	Day	Year				
Langdale	H.			Frank Carter	2	5	55	8:00 AM	2	4	55	2	22	55	16th Dist, LL 9,38 150 A.	S/D	5	138
Langdale	H.			Veda Corbett Smith	3	3	55	8:00 AM	3	1	55	3	8	55	16th Dist, LL 55 65 A. Old A. J. Corbett Place	W/D	5	127
Langdale	H.			E. F. Blair	3	15	55	8:00 AM	3	14	55	4	7	55	16th Dist, LL 100 50 LL 101 147 A., LL 130 12 A. 1/3 und. int.	D/S/D	5	154
Langdale	H.			Shabie Thornton, et.al.	4	12	55	8:00 AM	4	11	55	4	12	55	11th Dist, LL 347,346 41 A.	D/S/D	5	156
Langdale	H.			Guy Carter	5	5	55	8:00 AM	5	4	55	5	9	55	11th Dist, LL 298,301 150 A. 1/2 undivided interest	W/D	5	130
Langdale	H.			J. S. Carter	6	8	55	8:00 AM	6	7	55	6	25	55	16th Dist, LL 99,100 84.245 A.	W/D	5	132
Langdale	H.			Wynell Kinsey Corbett	8	13	55	8:00 AM	8	30	55	9	1	55	16th Dist, LL 132 50.55 A.	S/D	5	190
Langdale	H.			J. S. Carter	8	29	55	8:00 AM	8	27	55	9	1	55	16th Dist, LL 99,100 84.245 A.	S/D	5	186
Langdale	H.			E. L. Corbett (Mrs.)	8	31	55	8:00 AM	8	30	55	9	1	55	16th Dist, LL 55 75 A.	S/D	5	189
Langdale	H.			E. R. Nabors (Heir), et.al.	9	3	55	8:00 AM	9	1	55	9	3	55	16th Dist, LL 7,8,39,40 490 A. each, et.al. 1/8 undivided interest	S/D	5	197
Langdale	H.			Rader C. Carter	9	3	55	8:00 AM	9	1	55	9	3	55	16th Dist, LL 7,8,39,40 490 A. each, et.al. 1/8 undivided interest	S/D	5	199
Langdale	H.			Frank Carter	9	6	55	8:00 AM	9	1	55	9	8	55	16th Dist, LL 7,8,39,40 490 A. each, et.al. 1/8 undivided interest	S/D	5	201
Langdale	H.			Clyde Carter Hiers	9	20	55	8:00 AM	9	19	55	9	15	55	16th Dist, LL 7,8,39,40 490 A. each, et.al. 1/8 undivided interest	S/D	5	212
Langdale	H.			Maude Corbett Westberry (Mrs.)	10	29	55	8:00 AM	10	28	55	11	8	55	16th Dist, LL 55 75 A.	S/D	5	236
Langdale	H.			Loyce Prine	11	6	56	8:00 AM	11	5	56	11	12	56	16th Dist, LL 146 100 A.	M/D	5	473
Langdale	H.			The Langdale Company	1	2	57	9:00 AM	12	21	56	1	2	57	11th Dist, LL 492,521 300 A. on highway # 129	W/D	5	496

GRANTEE FILING DOCKET AND GENERAL INDEX TO REALTY DEEDS AND MORTGAGES — Echols County, Ga.

REG. U. S. PAT. OFFICE
CompuLink
 County Indexes Since 1888
 An Identifying Trade Mark

👉 **Locate Family Name by Front Index**

COTT FAMILY NAME INDEX NO. 0 © 1949
 MADE BY THE COTT INDEX COMPANY, COLUMBUS, OHIO
 SOLD BY JIM CLEBURN, INC., TITUSVILLE, GA.

GRANTEES FAMILY NAMES	GIVEN NAMES ABCDEFGHIJ	GIVEN NAMES KLMNO	GIVEN NAMES PQRSTUWXYZ	GRANTORS				DATE OF FILING Month Day Year	Hr. M.	DATE OF INSTRUMENT			DATE OF RECORD			LOCATION OF PROPERTY OR OTHER DESCRIPTION	KIND OF INST.	BOOK	PAGE					
				Month	Day	Year	Month			Day	Year	Month	Day	Year										
															Month					Day	Year	Month	Day	Year
Langdale	H.	J. D. Tomlinson				5	16	57	5	16	57	11th Dist., TL 190	24 A.	M/D	6	71								
Langdale	H.	Forest Carter				11	20	57	11	19	57	16th Dist., TL 55	200 A.	M/D	6	379								
Langdale	H.	Bryant W. Corbett				8	21	58	8	20	58	16th Dist., TL 55	75 A.	M/D	6	495								
Langdale	H.	Forest Carter				2	18	60	2	17	60	16th Dist., TL 54	89 A.	W/D	7	222								
Langdale	H.	Mae Ritter (Mrs.)				10	12	60	10	11	60	16th Dist., TL 37	200 A.	M/D	7	319								
Langdale	H.	R. C. Carter				8	24	61	3	12	59	11th Dist., TL 136	150 A.	M/D	7	472								
Langdale	H.	Leon Carter				2	23	62	9	1	61	11th Dist., TL 300	100 A.	M/D	8	27								
Langdale	H.	J. D. Tomlinson				1	18	63	1	17	63	11th Dist., TL 190	34 A.	S/D	8	158								
Langdale	John W.	Sallie Lewis Collier				7	1	63	6	28	63	13th Dist., TL 80	245 A., et.al.	M/D	8	235								
Langdale	H.	Wynell Kinsey Corbett (Mrs.)				9	1	64	1	22	64	16th Dist., TL 132	107.07 A.	S/D	8	480								
Langdale	H.	Homer J. Carter				3	13	67	3	10	67	16th Dist., TL 86,99,100		S/D	9	429								
Langdale	H.	Mae Ritter (Mrs.)				3	14	67	3	7	67	16th Dist., TL 37	200 A.	S/D	9	430								
Langdale	H.	J. Vernon Lightsey				3	19	68	3	18	68	11th Dist., TL 301	156.07 A. et.al.	L/D	10	68								
Langdale	H.	Mae Ritter (Mrs.)				4	22	68	4	19	68	16th Dist., TL 37	2.1 A., 53 A.	W/D	10	78								
Langdale	H.	Mae Ritter (Mrs.)				4	22	68	4	19	68	16th Dist., TL 37	145 A., et.al.	L/D	10	78								
Langdale	John W.	M. M. McDonald				7	17	69	6	30	69	16th Dist., TL 50 Nellie Herndon Sub. Lot 13 Blk. A Lot 16, 17, 19 Blk. B		L/D	10	306								

GRANTEE FILING DOCKET AND GENERAL INDEX TO REALTY DEEDS AND MORTGAGES — Echols County, Ga.

REG. U. S. PAT. OFFICE *Chas. McClellan* County Indexes Since 1888 An Identifying Trade Mark

 **Locate Family Name by Front Index**

COTT FAMILY NAME INDEX NO. 0 © 1949
MADE BY THE COTT INDEX COMPANY, COLUMBUS, OHIO
SOLD BY JIM CLYBURN, INC., TIFTON, GA.

(6)

GRANTEES FAMILY NAMES	GIVEN NAMES ABCDEFGHIJ	GIVEN NAMES KLMN	GIVEN NAMES OPQRST	GRANTORS	DATE OF FILING				DATE OF INSTRUMENT			DATE OF RECORD			LOCATION OF PROPERTY OR OTHER DESCRIPTION	KIND OF INST.	BOOK	PAGE
					Month	Day	Year	Hr. M.	Month	Day	Year	Month	Day	Year				
Lanier	Essie			W. M. Webb	7	5	33	4:00 PM	10	31	28	7	7	33	16th Dist, LL 50 1 1/2 A. Bond for Title	B/T	Y	215
Lanier			Robert W., et.al.	Maxine McDonald	10	4	76	9:00 AM	10	1	76	10	4	76	13th Dist, LL 533 3 A.	W/D	15	591
Lanier			Virginia R. et.al	Maxine McDonald	10	4	76	9:00 AM	10	1	76	10	4	76	13th Dist, LL 533 3 A.	W/D	15	591
Lanier			Robert W., et.al.	Maxine McDonald (by Att-in-fact)	6	6	77	2:45 PM	6	1	77	6	6	77	13th Dist, LL 533	Q/C/D	16	363
Lanier			Virginia R. et.al.	Maxine McDonald (by Att-in-fact)	6	6	77	2:45 PM	6	1	77	6	6	77	13th Dist, LL 533	Q/C/D	16	363
Lanier			Robert W., et.al.	First State Bank & Trust Co.	12	10	79	1:00 PM	12	10	79	12	10	79	13th Dist, LL 533	Corp Q/C/D	18	507
Lanier			Virginia R. et.al.	First State Bank & Trust Co.	12	10	79	1:00 PM	12	10	79	12	10	79	13th Dist, LL 533	Corp Q/C/D	18	507

GRANTEE FILING DOCKET AND GENERAL INDEX TO REALTY DEEDS AND MORTGAGES — Echols County, Ga.

REG. U. S. PAT. OFFICE *Beaumont* County Indexes Since 1888 An Identifying Trade Mark

👉 **Locate Family Name by Front Index**

COTT FAMILY NAME INDEX NO. 0 © 1949
MADE BY THE COTT INDEX COMPANY, COLUMBUS, OHIO
SOLD BY JIM CLEBURN, INC., TITON, GA.

(11)

GRANTEES FAMILY NAMES	GIVEN NAMES ABCDEFGHIJ	GIVEN NAMES KLMNO	GIVEN NAMES PQRSTUVWXYZ	GRANTORS	DATE OF FILING				DATE OF INSTRUMENT			DATE OF RECORD			LOCATION OF PROPERTY OR OTHER DESCRIPTION	KIND OF INST.	BOOK	PAGE
					Month	Day	Year	Hr. M.	Month	Day	Year	Month	Day	Year				
Laster	E. C.			Fred G. Scott	12	11	44	6:00 PM	11	20	44	1	24	45	11th & 12th Dist, LL 216,519, et.al 1190.34 A. 1/32 undivided interest	M/R R/T	A 2	27
Laster	E. C.			Fred G. Scott	2	2	45	12:00 N	1	29	45	3	8	45	16th Dist, LL 84 47 A.	M/R R/T	A 2	93
Laster	E. C.			Fred G. Scott	2	2	45	12:00 N	1	30	45	3	8	45	16th Dist, LL 37 200 A.	M/R R/T	A 2	94
Laster	E. C.			Fred G Scott	2	2	45	12:00 N	1	29	45	3	8	45	16th Dist, LL 84 40 A.	M/R R/T	A 2	95
Laster	E. C.			Leon Carter	2	2	45	12:00 N	1	27	45	3	8	45	11th Dist, LL 300 100 A.	M/R R/T	A 2	96
Laster	E. C.			Jesse Lightsey	2	2	45	12:00 N	1	27	45	3	8	45	11th Dist, LL 301,298 250 A.	M/R R/T	A 2	97
Laster	E. C.			Margaret Carter	2	2	45	12:00 N	1	27	45	3	8	45	11th Dist, LL 301,298 150 A.	M/R R/T	A 2	98
Laster	Eugenia F. (Mrs.)			E. C. Laster	11	15	47	12:00 N	11	1	47	11	19	47	11th & 12th Dist, LL 216 1190.34 Acres, et.al.	M/R/T	A 3	13
Laster	Eugenia F. (Mrs.)			E. C. Laster	11	15	47	12:00 N	11	1	47	11	19	47	11th Dist, LL 300 100 A.	M/T R/T	A 3	14
Laster	Eugenia F. (Mrs.)			E. C. Laster	11	15	47	12:00 AM	11	1	47	11	19	47	16th Dist, LL 37 200 A.	M/R R/T	A 3	15
Laster	Eugenia F. (Mrs.)			E. C. Laster	11	15	47	12:00 N	11	1	47	11	19	47	11th Dist, LL 298,301 250 A.	M/R/T	A 3	16
Laster	Eugenia F. (Mrs.)			E. C. Laster	11	15	47	12:00 N	11	1	47	11	19	47	16th Dist, LL 84 40 A.	M/R/T	A 3	17
Laster	Eugenia F. (Mrs.)			E. C. Laster	11	15	47	12:00 N	11	1	47	11	19	47	16th Dist, LL 84 37 A., et.al.	M/R/T	A 3	18
Laster	Eugenia F. (Mrs.)			E. C. Laster	11	15	47	12:00 N	11	1	47	11	19	47	11th Dist, LL 298,301 150 A.	M/R/T	A 3	19
Laster	Eugenia F. (Mrs.)			Edward Carroll Laster (Deceased)	3	15	62	9:00 AM	9	12	60	3	19	62	Will, Order, et.al.	Petition	8	35

GRANTEE FILING DOCKET AND GENERAL INDEX TO REALTY DEEDS AND MORTGAGES — Echols County, Ga.

REG. U. S. PAT. OFFICE *Crampton* County Indexes Since 1888 An Identifying Trade Mark

👉 **Locate Family Name by Front Index**

COTT FAMILY NAME INDEX NO. 0 © 1949
MADE BY THE COTT INDEX COMPANY, COLUMBUS, OHIO
SOLD BY JIM CLYBURN, INC., TIFTON, GA.

(18)

GRANTEES FAMILY NAMES	GIVEN NAMES ABCDEFGHIJ	GIVEN NAMES KLMNOP	GIVEN NAMES QRSTUVWXYZ	GRANTORS	DATE OF FILING				DATE OF INSTRUMENT			DATE OF RECORD			LOCATION OF PROPERTY OR OTHER DESCRIPTION	KIND OF INST.	BOOK	PAGE
					Month	Day	Year	Hr. M.	Month	Day	Year	Month	Day	Year				
Lee	Grover B.			G. M. Zeigler, et.al.	4	13	36	2:00 PM	1	27	36	4	13	36	12th Dist, LL 77 Town of Haylow Lot 2 Block 103	W/D	Y	534
Lee		Inez A.		M. Watson	12	22	38	9:00 AM	12	9	38	12	22	38	12th Dist, LL 77 Haylow Lot 4 Block 88	W/D	Z	314
Lee		Inez A.		M. Watson	2	1	39	3:00 PM	2	1	39	2	2	39	12th Dist, LL 77 Town of Haylow Lot 4 Block 86, et.al.	W/D	Z	332
Lee	F. N.			J. D. Cowart	10	8	40	10:00 AM	9	25	40	10	8	40	11th Dist, LL 492 4.16 A.	W/D	Z	507
Lee	F. N.			Y. F. Allen	7	27	44	12:00 N	7	22	44	7	27	44	Town of Haylow Lots 3,4 Block 85 Lot 3 Block 86	W/D	A 1	485
Lee		Inez A. (Mrs.)		S. O. Rewis	12	14	44	2:00 PM	11	1	44	12	16	44	12th Dist, LL 77 1 A., et.al.	W/D	A 2	519
Lee	G. B.			Inez Lee (Mrs.)	12	14	46	2:00 PM	11	24	46	12	16	46	12th Dist, LL 77 Haylow Town Lot 1,2,3,4,5,6 Block 69	W/D	A 2	519
Lee	G. B.			F. N. Lee, et.al.	12	14	46	2:00 PM	11	25	46	12	16	46	12th LL 77 Haylow Town Lots 3,4 Block 85	W/D	A 2	502
Lee		Minnie Chauncey (Mrs.)		J. M. Chauncey	5	1	78	4:05 PM	4	28	78	5	1	78	12th Dist, LL 65,23 Fruitland Colony Co. Sub. Lot 22,65	W/D	17	499

GRANTEE FILING DOCKET AND GENERAL INDEX TO REALTY DEEDS AND MORTGAGES — Echols County, Ga.

REG. U. S. PAT. OFFICE *Cott* County Indexes Since 1888 An Identifying Trade Mark

👉 Locate Family Name by Front Index

COTT FAMILY NAME INDEX NO. 0 © 1949
MADE BY THE COTT INDEX COMPANY, COLUMBUS, OHIO
SOLD BY JIM CLYBURN, INC., TIFTON, GA.

(19)

GRANTEES FAMILY NAMES	GIVEN NAMES ABCDEFGHIJ	GIVEN NAMES KLMNO	GIVEN NAMES PQRSTUVWXYZ	GRANTORS	DATE OF FILING				DATE OF INSTRUMENT			DATE OF RECORD			LOCATION OF PROPERTY OR OTHER DESCRIPTION	KIND OF INST.	BOOK	PAGE
					Month	Day	Year	Hr. M.	Month	Day	Year	Month	Day	Year				
Lehman	David M.			William H. Turner	9	27	68	2:00 PM	9	13	68	10	3	68	11th Dist, LL 491	W/D	10	145
Lehman	David, et.al.			Walter Permenter	3	6	69	1:00 PM	2	25	69	3	7	69	16th Dist, LL 4 2.663 A., .59 A.	W/D	10	253
Lehman	Brenda Duker et.al.			Walter Permenter	3	6	69	1:00 PM	2	25	69	3	7	69	16th Dist, LL 4 2.663 A., .59 A.	W/D	10	253
Lehman		Judge C.		Lois Westberry Rewis (Mrs.)	9	30	71		9	29	71	9	30	71	16th Dist, LL 4 1 A.	W/D	11	315
Lehman	David, et.al.			Walter Permenter	1	26	73	8:40 AM	12	14	72	1	26	73	16th Dist, LL 3,4 3.253 A.	WD/Cor	12	296
Lehman	Brenda Duker et.al.			Walter Permenter	1	26	73	8:40 AM	12	14	72	1	26	73	16th Dist, LL 3,4 3.253 A.	WD/Cor	12	296
Lehman	David, et.al.			Lee L. Zeighler, et.al.	1	26	73	8:40 AM	1	23	73	1	26	73	16th Dist, LL 3,4 3.253 A.	Q/C/D	12	297
Lehman	Brenda Duker et.al.			Lee L. Zeighler, et.al.	1	26	73	8:40 AM	1	23	73	1	26	73	16th Dist, LL 3,4 3.253 A.	Q/C/D	12	297
Lehman	David, et.al.			Walter Permenter	8	25	75	9:00 AM	8	22	75	8	25	75	16th Dist, LL 3,4 3.253 A.	WD/Cor	14	646
Lehman	Brenda Duker et.al.			Walter Permenter	8	25	75	9:00 AM	8	22	75	8	25	75	16th Dist, LL 3,4 3.253 A.	WD/Cor	14	646
Lehman	David, et.al.			Thomas Hamblin	12	11	78	2:15 PM	12	8	78	12	11	78	16th Dist, LL 3,4 3.253 A.	L/D	17	850
Lehman	Brenda Duker et.al.			Thomas Hamblin	12	11	78	2:15 PM	12	8	78	12	11	78	16th Dist, LL 3,4 3.253 A.	L/D	17	850
Lehman	David, et.al.			E. F. Blair, et.al.	3	29	79	3:25 PM	3	5	79	3	29	79	16th Dist, LL 101 2.4 A.	W/D	18	173
Lehman	Brenda Duker et.al.			E. F. Blair, et.al.	3	29	79	3:25 PM	3	5	79	3	29	79	16th Dist, LL 101 2.4 A.	W/D	18	173

GRANTEE FILING DOCKET AND GENERAL INDEX TO REALTY DEEDS AND MORTGAGES — Echols County, Ga.

COTT FAMILY NAME INDEX—No. 9
Copyright 1939 A-122959

Locate Family Name by Front Index

Made by The Cott Index Company, Columbus, Ohio
Sold by Foote & Davis, Inc., Atlanta, Ga.

(24)

GRANTEES FAMILY NAMES	GIVEN NAMES ABCDEFGHIJ	GIVEN NAMES JKLMNO	GIVEN NAMES PQRSTUVWXYZ	GRANTORS	DATE OF FILING				DATE OF INSTRUMENT			DATE OF RECORD			LOCATION OF PROPERTY OR OTHER DESCRIPTION	KIND OF INST.	BOOK	PAGE
					Month	Day	Year	Hr. M.	Month	Day	Year	Month	Day	Year				
Leviton	B.			A. J. Strickland					10	28	31	1	10	41	Transfer of Mortgage	Transfer X	437	
Leviton	B.			J. V. Williams, et.al.	3	31	32	4:00 PM	1	3	22	4	14	32	13th Dist, LL 353 490 A.	Q/C/D	Y	100
Leviton	B.			N. F. Touchton	10	9	33	6:00 PM	10	9	33	10	11	33	13th Dist, LL 395 490 A.	W/D	Y	228
Leviton	B.			D. H. Register	2	14	34	2:00 PM	2	13	34	2	15	34	13th Dist, LL 464 490 A. Note & Mortgage	Note	Y	300
Leviton	B.			Pearlie Fouracres, et.al.	2	11	38	2:00 PM	2	8	38	2	17	38	13th Dist, LL 424,465	M/D	Z	201
Leviton	Bell(Mrs.)			James Burnett (Estate)	2	6	40	6:00 PM	1	2	40	2	7	40	11th Dist, LL 430 33 1/2 A. O. H. Dukes Administrator	ADM/D	Z	460
Leviton	B.			L. F. Touchton	5	11	42	10:00 AM	5	8	42	5	11	42	13th Dist, LL 394 480 A.	W/D	A1	87
Leviton	B., et.al.			A. R. Richardson	1	4	45	6:00 PM	12	29	44	1	15	45	Release of lease held by Richardson	Release O/G/L	A2	19
Leviton	B., et.al.			A. R. Richardson					12	29	44	2	1	45	Lease dated 12-16-43	Release O/G/L	A2	36
Leviton		J. B.		H. D. McCrary	12	5	45	11:00 AM	10	30	45	1	1	46	13th Dist, LL 346 490 A.	W/D	A2	369
Leviton		J. B.		Leota Leviton Edenfield, et.al.	6	8	50	10:00 AM	4	7	50	6	8	50	13th Dist, LL 421 490 A., et.al.	W/D	A3	357
Leviton		J. B.		Callie Bell Leviton Wills	2	15	56	8:00 AM	2	11	56	2	27	56	13th Dist, LL 421,423,466,467, et.al. 490 A. each	Q/C/D	5	310
Leviton		J. B., et.al.		St. Regis Paper Company	3	3	67	10:35 AM	2	20	67	3	3	67	13th Dist, LL 466 5.11 A.	Q/C/D	9	423
Leviton		Mildred H., et.al.		St. Regis Paper Company	3	3	67	10:35 AM	2	20	67	3	3	67	13th Dist, LL 466 5.11 A.	Q/C/D	9	423

GRANTEE FILING DOCKET AND GENERAL INDEX TO REALTY DEEDS AND MORTGAGES — Echols County, Ga.

REG. U. S. PAT. OFFICE *Chas. McCall* County Indexes Since 1888 An Identifying Trade Mark

👉 **Locate Family Name by Front Index**

COTT FAMILY NAME INDEX NO. 0 © 1949
MADE BY THE COTT INDEX COMPANY, COLUMBUS, OHIO
SOLD BY JIM CLYBURN, INC., TITTON, GA.

(25)

GRANTEES FAMILY NAMES	GIVEN NAMES ABCDEFGHIJ	GIVEN NAMES KLMNO	GIVEN NAMES PQRSTUWXYZ	GRANTORS	DATE OF FILING				DATE OF INSTRUMENT			DATE OF RECORD			LOCATION OF PROPERTY OR OTHER DESCRIPTION	KIND OF INST.	BOOK	PAGE
					Month	Day	Year	Hr. M.	Month	Day	Year	Month	Day	Year				
Lewis		J. F.		W. D. Clayton	11	6	28	9:00 AM	11	7	28	11	15	28	16th Dist, LL 50 14 1/4 A.	W/D	X	142
Lewis	G. D.			E. H. Cordell	1	2	30	2:00 PM	12	16	29	1	28	30	Rented Store & Farm in Town of Haylow	Rental	X	469
Lewis	Caro			Tarver Turpentine Co., et.al.	1	4	32	3:00 PM	1	2	32	1	6	32	12th Dist, LL 142, 144 11th Dist, LL 440, et.al.	M/D	Y	67
Lewis		John F.		W. D. Clayton					12	1	32	2	4	33	16th Dist, LL 50 14 1/2 A.	M/D	Y	173
Lewis			W. B.	Sam Staten	4	7	42	11:00 AM	4	7	42	4	7	42	16th Dist, LL 134, 135	T/L	A 1	75
Lewis	Blanche J.			Daniels & Herndon, et.al.	3	17	53	5:00 PM	3	16	53	3	19	53	16th Dist, Town of Statesville Mrs. Nellie Herndon Subdivision	W/D	A 4	201
Lewis	A. P.			D. B. Daniels, et.al.	9	1	54	8:00 AM	8	13	54	10	8	54	16th Dist, LL 50 Mrs. Nellie Herndon Sub. Lots 2,3,4 Block B	W/D	5	22
Lewis	A. P. (Mrs.)			Daniels & Herndon	7	6	59	9:30 AM	6	25	59	7	6	59	16th Dist, LL 50 Town of Staten- ville Lot 4 Block A	W/D	7	82
Lewis	Blanche J.			Betty Rhodes Lewis McCartney	3	19	62	9:40 AM	3	14	62	3	19	62	Town of Statesville, Nellie Herndon Subdivision Lot 5 Block A	Q/C/D	8	39
Lewis		Mildred R., et.al.		St. Regis Paper Co.	1	29	75	8:30 AM	10	22	74	1	29	75	11th Dist, LL 487 .918 A.	Q/C/D	14	246
Lewis		Mildred Roberts		Willie Fred Roberts	1	3	80	3:45 PM	12	26	79	1	3	80	11th Dist, LL 480 25 A., et.al.	L/D	18	554
Lewis		Mildred Roberts		Philip Roberts Jacobs	11	5	80	1:30 PM	10	29	80	11	5	80	11th Dist, LL 480 25 A., et.al.	Q/C/D	19	291

GRANTEE FILING DOCKET AND GENERAL INDEX TO REALTY DEEDS AND MORTGAGES — Echols County, Ga.

REG. U. S. PAT. OFFICE *ChemMark* County Indexes Since 1888
An Identifying Trade Mark

Locate Family Name by Front Index

COTT FAMILY NAME INDEX NO. 8 © 1949
MADE BY THE COTT INDEX COMPANY, COLUMBUS, OHIO
SOLD BY JIM CLYBURN, INC., TITON, GA.

(26)

GRANTEES FAMILY NAMES	GIVEN NAMES ABCDEFGHIJ	GIVEN NAMES KLMNO	GIVEN NAMES PQRSTUWXYZ	GRANTORS	DATE OF FILING				DATE OF INSTRUMENT			DATE OF RECORD			LOCATION OF PROPERTY OR OTHER DESCRIPTION	KIND OF INST.	BOOK	PAGE
					Month	Day	Year	Hr. M.	Month	Day	Year	Month	Day	Year				
Lightsey			Willie	Jesse S. Lightsey	5	7	34	12:00 N	11	1	18	5	8	34	11th Dist, LL 302 20 A. Tract 4 1/6 interest	Deed	Y	339
Lightsey		Jesse		Citizens & Southern Bank								7	6	34	11th Dist, LL 298, et.al. 202 A., et.al.	W/D	Y	374
Lightsey		J. R.		Arrie Hutchinson	9	17	36	9:00 AM	11	1	19	9	18	36	11th Dist, LL 301, 344 20 A. 1/6 interest	W/D	Y	548
Lightsey		Jesse		J. R. Lightsey, et.al.	11	18	36	10:00 AM	9	29	36	11	19	36	11th Dist, LL 301 20 A. Tract # 5	W/D	Y	572
Lightsey		Jesse		J. R. Lightsey, et.al.	2	1	37	9:00 AM				2	6	37	Refer to Page 572	W/D	Y	593
Lightsey		Jesse		Lake Park Bank	9	6	37	11:00 AM	8	27	37	9	9	37	Transfer & Assignment Deed Thomas & W. F. Corbett	Assign	Z	110
Lightsey		Jesse		Georgia Lumber & Supply Co.	8	11	39	10:00 AM				8	11	39	11th Dist, LL 301 20 A.	Lein	Z	379
Lightsey		J. Vernon		Jesse Lightsey	3	19	68	9:40 AM	3	18	68	3	19	68	11th Dist, LL 301 156.07 A., et.al.	W/D	10	66
Lightsey		Jesse, et.al.		J. Vernon Lightsey	3	19	68	9:46 AM	3	18	68	3	20	68	11th Dist, LL 301	Deed	10	70
Lightsey	Callie Lou Vann, et al			J. Vernon Lightsey	3	19	68	9:46 AM	3	18	68	3	20	68	11th Dist, LL 301	Deed	10	70
Lightsey		J. Vernon		Jesse Lightsey, et.al.	2	15	77	11:00 AM	2	15	77	2	15	77	11th Dist, LL 301 156.07 A.	Q/C/D	16	169

GRANTEE FILING DOCKET AND GENERAL INDEX TO REALTY DEEDS AND MORTGAGES — Echols County, Ga.

REV. U. S. PAT. OFFICE *Chemical* County Indexes Since 1888 An Identifying Trade Mark

Locate Family Name by Front Index

COTT FAMILY NAME INDEX NO. 0 © 1949
MADE BY THE COTT INDEX COMPANY, COLUMBUS, OHIO
SOLD BY JIM CLAUDON, INC., TITON, GA.

(27)

GRANTEES FAMILY NAMES	GIVEN NAMES ABCDEFGH	GIVEN NAMES IJKLMNO	GIVEN NAMES PQRSTUVWXYZ	GRANTORS	DATE OF FILING				DATE OF INSTRUMENT			DATE OF RECORD			LOCATION OF PROPERTY OR OTHER DESCRIPTION	KIND OF INST.	BOOK	PAGE
					Month	Day	Year	Hr. M.	Month	Day	Year	Month	Day	Year				
Lillard	Ann Lacy, et. al.			Amanda Westberry (Mrs.)	11	18	44	11:00 AM	11	1	44	11	22	44	16th Dist, LL 177 90 A.	O/G/M Lease	A 1	563
Lillard	Ann Lacy, et. al.			J. S. Carter	11	18	44	11:00 AM	11	1	44	11	22	44	16th Dist, LL 99,100 84 1/4 A.	O/G/M Lease	A 1	565
Lillard	Ann Lacy, et. al.			Essie Carter (Mrs.)	11	18	44	11:00 AM	11	1	44	11	22	44	16th Dist, LL 85,86 210 A.	O/G/M Lease	A 1	567
Lillard	Ann Lacy, et. al.			A. B. Kinsey	11	18	44	11:00 AM	11	3	44	11	23	44	16th Dist, LL 102,129 74.4 A.	O/G/M Lease	A 1	569
Lillard	Ann Lacy, et. al.			J. A. Padgett	11	18	44	11:00 AM	11	3	44	11	23	44	LL 102,101,130 127 A.	O/G/M Lease	A 1	571
Lillard	Ann Lacy, et. al.			John C. Padgett, et. al.	11	18	44	11:00 AM	11	3	44	11	23	44	16th Dist, LL 130,131,146 400 A.	O/G/M Lease	A 1	573
Lillard	Ann Lacy, et. al.			O. T. Kinsey	11	18	44	11:00 AM	11	3	44	11	23	44	16th Dist, LL 129 138 A.	O/G/M Lease	A 1	575
Lillard	Ann Lacy, et. al.			H. F. Kinsey	11	18	44	11:00 AM	11	1	44	11	23	44	16th Dist, LL 129 105.4 A.	O/G/M Lease	A 1	577
Lillard	Ann Lacy, et. al.			Mabel Kinsey (Mrs.)	11	18	44	11:00 AM	11	1	44	11	23	44	16th Dist, LL 102 140 A.	O/G/M Lease	A 1	579
Lillard	Ann Lacy, et. al.			Ovider Rogers (Mrs.)	11	18	44	11:00 AM	11	6	44	11	23	44	16th Dist, LL 130 191 A.	O/G/M Lease	A 1	581
Lillard	Ann Lacy, et. al.			T. H. Herndon	11	18	44	11:00 AM	11	6	44	11	23	44	16th Dist, LL 100,101 225 A.	O/G/M Lease	A 1	583
Lillard	Ann Lacy, et. al.			Lamar McLeod	11	18	44	11:00 AM	11	6	44	11	23	44	16th Dist, LL 130 197 A.	O/G/M Lease	A 1	585
Lillard	Ann Lacy, et. al.			Amanda Westberry (Mrs.)	11	18	44	11:00 AM	11	1	44	11	23	44	16th Dist, LL 177 90 A.	M/R/R/T	A 1	587
Lillard	Ann Lacy, et. al.			J. S. Carter	11	18	44	11:00 AM	11	1	44	11	23	44	16th Dist, LL 99,100 84 1/4 A.	M/R/R/T	A 1	588
Lillard	Ann Lacy, et. al.			Essie Carter (Mrs.)	11	18	44	11:00 AM	11	1	44	11	24	44	16th Dist, LL 86 180 A.	M/R/R/T	A 1	589
Lillard	Ann Lacy, et. al.			A. B. Kinsey	11	18	44	11:00 AM	11	3	44	11	27	44	16th Dist, LL 102,129 74.4 A.	M/R/R/T	A 1	590

GRANTEE FILING DOCKET AND GENERAL INDEX TO REALTY DEEDS AND MORTGAGES — Echols County, Ga.

(27)

REG. U. S. PAT. OFFICE *Chambers* County Indexes Since 1888 An Identifying Trade Mark

Locate Family Name by Front Index

CITY FAMILY NAME INDEX NO. 8 © 1949
MADE BY THE CITY INDEX COMPANY, COLUMBUS, OHIO
SOLD BY JIM CLEBUR, INC., TIFTON, GA.

GRANTEES FAMILY NAMES	GIVEN NAMES ABCDEFGHIJ	GIVEN NAMES KLMNO	GIVEN NAMES PQRSTUWXYZ	GRANTORS	DATE OF FILING				DATE OF INSTRUMENT			DATE OF RECORD			LOCATION OF PROPERTY OR OTHER DESCRIPTION	KIND OF INST.	BOOK	PAGE
					Month	Day	Year	Hr. M.	Month	Day	Year	Month	Day	Year				
Lillard	Ann Lacy, et. al.			J. A. Padgett	11	18	44	11:00 AM	11	3	44	11	28	44	16th Dist, LL 101, 104, 130 127 A.	M/R/R/T	A 1	591
Lillard	Ann Lacy, et. al.			John C. Padgett	11	18	44	11:00 AM	11	3	44	11	28	44	16th Dist, LL 146 100 A., et. al.	M/R/R/T	A 1	592
Lillard	Ann Lacy, et. al.			Mabel Kinsey (Mrs.)	11	18	44	11:00 AM	11	1	44	11	28	44	16th Dist, LL 102 140 A.	M/R/R/T	A 1	593
Lillard	Ann Lacy, et. al.			Amanda Westberry (Mrs.)					11	1	44				Void	M/R/R/T	A 1	594
Lillard	Ann Lacy, et. al.			J. S. Carter					11	1	44				Void	M/R/R/T	A 1	595
Lillard	Ann Lacy, et. al.			Oveda Rogers (Mrs.)	11	18	44	11:00 AM	11	6	44	11	28	44	16th Dist, LL 130 191 A.	M/R/T	A 1	596
Lillard	Ann Lacy, et. al.			Essie Carter (Mrs.)	11	18	44	11:00 AM	11	1	44	11	28	44	16th Dist, LL 85, 86 180 A., Void	M/R/T	A 1	597
Lillard	Ann Lacy, et. al.			O. T. Kinsey	11	18	44	11:00 AM	11	3	44	11	29	44	16th Dist, LL 129 138 A.	M/R/T	A 1	598
Lillard	Ann Lacy, et. al.			H. F. Kinsey	11	18	44	11:00 AM	11	1	44	11	28	44	16th Dist, LL 129 105.4 A.	M/R/T	A 1	599
Lillard	Ann Lacy, et. al.			T. H. Herndon	11	18	44	11:00 AM	11	6	44	12	6	44	16th Dist, LL 100, 131 225 A.	M/R/T	A 1	600
Lillard	Ann Lacy, et. al.			Lamar McLeod	11	18	44	11:00 AM	11	6	44	12	6	44	16th Dist, LL 130 197 A.	M/R/R/T	A 2	1
Lillard	Ann Lacy, et. al.			Blanche Kinsey Carter (Mrs.), et. al.	11	18	44	11:00 AM	11	2	44	2	6	45	16th Dist, LL 129 113.18 A. 1/2 undivided interest	M/R/R/T	A 2	38
Lillard	Ann Lacy, et. al.			Blanche Kinsey Carter (Mrs.), et. al.	11	18	44	11:00 AM	11	2	44	2	10	45	16th Dist, LL 129 113.18 A.	O/G/M Lease	A 2	49
Lillard	Ann Lacy, et. al.			Staten Corbett	11	30	44	6:00 PM	11	13	44	2	12	45	16th Dist, LL 84, 85, 100 372 A.	O/G/M Lease	A 2	51
Lillard	Ann Lacy, et. al.			Sarah L. Corbett	11	30	44	6:00 PM	11	13	44	2	13	45	16th Dist, LL 85 40 A.	O/G/M Lease	A 2	55
Lillard	Ann Lacy, et. al.			Norma Hughes (Mrs.)	11	30	44	6:00 PM	11	13	44	2	13	45	16th Dist, LL 54 - 40 A.	O/G/M Lease	A 2	57

GRANTEE FILING DOCKET AND GENERAL INDEX TO REALTY DEEDS AND MORTGAGES — Echols County, Ga.

STR. U. S. PAT. OFFICE *Beum & Co.* County Indexes Since 1888
An Identifying Trade Mark

👉 **Locate Family Name by Front Index**

COTT FAMILY NAME INDEX NO. 0 © 1949
MADE BY THE COTT INDEX COMPANY, COLUMBUS, OHIO
SOLD BY JIM CLYBURN, INC., TIFTON, GA.

(27)

GRANTEES FAMILY NAMES	GIVEN NAMES ABCDEFGHIJ	GIVEN NAMES KLMNO	GIVEN NAMES PQRSTUVWXYZ	GRANTORS	DATE OF FILING				DATE OF INSTRUMENT			DATE OF RECORD			LOCATION OF PROPERTY OR OTHER DESCRIPTION	KIND OF INST.	BOOK	PAGE
					Month	Day	Year	Hr. M.	Month	Day	Year	Month	Day	Year				
Lillard	Ann Lacy, et. al.			Ivey W. Corbett	11	30	44	6:00 PM	11	13	44	2	14	45	16th Dist, LL 85 320 A. 1/2 undivided interest	M/R/R/T	A 2	63
Lillard	Ann Lacy, et. al.			Staten Corbett	11	30	44	6:00 PM	11	13	44	2	14	45	16th Dist, LL 84,85,100 372 A.	M/R/R/T	A 2	63
Lillard	Ann Lacy, et. al.			Norma Hughes (Mrs.), et. al.	11	30	44	6:00 PM	11	13	44	2	14	45	16th Dist, LL 54 40 A.	M/R/R/T	A 2	64
Lillard	Ann Lacy, et. al.			Sarah L. Corbett (Miss)	11	30	44	6:00 PM	11	13	44	2	14	45	16th Dist, LL 85 48 A.	M/R/R/T	A 2	65
Lillard	Ann Lacy, et. al.			Ivey W. Corbett	11	30	44	6:00 PM	11	13	44	2	14	45	16th Dist, LL 85 320 A.	O/G/M Lease	A 2	67
Lillard	Ann Lacy, et. al.			J. A. Padgett	1	24	45	12:00 N	12	18	44	2	13	45	16th Dist, LL 101,102,130 127 A. 1/2 undivided interest	M/R/R/T	A 2	62

GRANTEE FILING DOCKET AND GENERAL INDEX TO REALTY DEEDS AND MORTGAGES — Echols County, Ga.

REG. U. S. PAT. OFFICE *Crumpler* County Indexes Since 1888
An Identifying Trade Mark

Locate Family Name by Front Index

COTT FAMILY NAME INDEX NO. 6 © 1949
MADE BY THE COTT INDEX COMPANY, COLUMBUS, OHIO
SOLD BY JIM CLYBURN, INS., TIFTON, GA.

GRANTEES FAMILY NAMES	GIVEN NAMES ABCDEFGHI	GIVEN NAMES IJKLMNO	GIVEN NAMES PQRSTUVWXYZ	GRANTORS	DATE OF FILING				DATE OF INSTRUMENT			DATE OF RECORD			LOCATION OF PROPERTY OR OTHER DESCRIPTION	KIND OF INST.	BOOK	PAGE
					Month	Day	Year	Hr. M.	Month	Day	Year	Month	Day	Year				
Lofton			Ruby	Ben Bohanon, et.al.	8	25	33	2:00 PM	8	25	33	8	26	33	16th Dist, LL 3 245 A.	W/D	Y	224
Lofton		John B. (Mrs.)		I. Daugharty	8	14	51	1:30 PM	5	26	37	8	14	51	13th Dist, LL 419 2 A.	W/D	A 3	520
Lofton			Ruby (Mrs.)	William L. Haynes	3	5	56	3:00 PM	3	5	56	3	5	56	16th Dist, LL 43 North Town Add. to Statenville Lot 1 Block P	W/D	5	319
Lofton			W. M. (Mrs.)	D. B. Daniels, et.al.	5	27	58	2:00 PM	5	26	58	5	27	58	16th Dist, LL 43 North Town Add. to Statenville Lot 2 Block P	W/D	6	471
Lofton			Ruby (Mrs.)	D. B. Daniels, et.al.	9	25	61	10:35 AM	9	22	61	9	25	61	16th Dist, LL 43 North Town Add. to Statenville Lot 6,7 Block P	W/D	7	485
Lofton			Ruby B. (Mrs.)	Mildred Ethridge (Mrs.)	10	19	64	2:30 PM	10	19	64	10	20	64	16th Dist, LL 50 1 3/4 A.	W/D	8	522

GRANTEE FILING DOCKET AND GENERAL INDEX TO REALTY DEEDS AND MORTGAGES — Echols County, Ga.

REG. U. S. PAT. OFFICE *Chambers* County Indexes Since 1888 An Identifying Trade Mark

 **Locate Family Name by Front Index**

COTT FAMILY NAME INDEX NO. 0 © 1949
MADE BY THE COTT INDEX COMPANY, COLUMBUS, OHIO
SOLD BY JIM CLYBURN, INC., TIFTON, GA.

(39)

GRANTEES FAMILY NAMES	GIVEN NAMES ABCDEFGHIJ	GIVEN NAMES KLMNO	GIVEN NAMES PQRSTUVWXYZ	GRANTORS	DATE OF FILING				DATE OF INSTRUMENT			DATE OF RECORD			LOCATION OF PROPERTY OR OTHER DESCRIPTION	KIND OF INST.	BOOK	PAGE
					Month	Day	Year	Hr. M.	Month	Day	Year	Month	Day	Year				
Lake Park Bank				J. R. Westberry	7	2	28	2:00 PM	3	2	27	7	17	28	11th Dist, LL 129 163 A	M/D	X	112
Lake Park Bank				Mrs. Effie Kinsey	12	13	28	4:00 PM	12	12	28	12	14	28	16th Dist, LL 37 100 A	M/D	X	181
Lake Park Bank				R. Tomlinson	5	2	32	11:00 AM	3	20	29	5	3	32	16th Dist, LL 56 60 A	W/D	Y	106
Lake Park Bank				Leslie Corbett	5	2	32	11:00 AM	1	8	27	5	3	32	16th Dist., LL 55 25 A	M/D	Y	107
Lake Park Bank				Mrs. Mabel Kinsel	5	2	32	11:00 AM	3	19	31	5	3	32	16th Dist., LL 102 90 A	M/D	Y	108
Lake Park Bank				J. M. Westberry	10	20	33	3:00 PM	6	10	33	10	21	33	16th Dist, LL 102 163 A	W/D	Y	235
Lake Park Bank				Georgia Tomlinson by Attorney in Fact	12	7	33	2:00 PM	8	5	30	12	17	33	16th Dist, LL 56 80 A	W/D	Y	247
Lake Park Bank				Jessie Lightsey					2	1	23	2	12	34	16th Dist, LL 301 80 A etal	W/D	Y	295
Lake Park Bank				T. R. & W. F. Corbett					3	1	35	3	12	35	25 head cattle & 1 Buick Auto	M/D	Y	437
Lake Park Bank				J. W. Culpepper	12	10	35	12:00 N	11	29	35	12	11	35	16th Dist, LL 146 275 A	M/D	Y	486
Lake Park Bank				Mrs. Effie Kinsey	5	8	36	2:00 PM	2	26	36	5	9	36	16th Dist, LL 37 100 A	W/D	Y	536
Lake Park Bank				Mrs. Flossie Culpepper	8	20	36	10:00 AM	8	20	36	8	20	36	16th Dist, LL 130, 131 & 146 240 A	M/D	Y	542
Lake Park Bank				Walter R. Peterson	2	1	37	12:00 N	1	9	37	2	9	37	16th Dist, LL 56 110 A	M/D	Y	594
Lake Park Bank				E.L. & Minnie McGuire	8	20	37	2:00 PM	8	18	37	8	21	37	16th Dist, LL 56 30 A	W/D	Z	97
Lake Park Bank				Mrs. Flossie Culpepper	1	31	38	9:30 AM	1	13	38	2	1	38	16th Dist, LL 102 130 A	W/D	Z	187
Lake Park Bank				Austin W. Corbett, etal	3	18	38	2:00 PM	3	14	38	3	19	38	16th Dist, LL 132 55 A	M/D	Z	224

GRANTEE FILING DOCKET AND GENERAL INDEX TO REALTY DEEDS AND MORTGAGES — Echols County, Ga.

(39)

REG. U. S. PAT OFFICE *Chambers* County Indexes Since 1888 An Identifying Trade Mark

Locate Family Name by Front Index

COTT FAMILY NAME INDEX NO. 8 © 1949
MADE BY THE COTT INDEX COMPANY, COLUMBUS, OHIO
SOLD BY JIM CLYBURN, INC., TIFTON, GA.

GRANTEES FAMILY NAMES	GIVEN NAMES ABCDEFGHIJ	GIVEN NAMES KLMNO	GIVEN NAMES PQRSTUVWXYZ	GRANTORS	DATE OF FILING				DATE OF INSTRUMENT			DATE OF RECORD			LOCATION OF PROPERTY OR OTHER DESCRIPTION	KIND OF INST.	BOOK	PAGE
					Month	Day	Year	Hr. M.	Month	Day	Year	Month	Day	Year				
Lake Park Bank				Mrs. Lamar Corbett	3	18	38	2:00 PM	3	7	38	3	21	38	16th Dist, LL 54 147 A	M/D	Z	225
Lake Park Bank				T. R. Corbett	11	14	38	5:30 PM	8	22	38	11	16	38	16th Dist, LL 10 122 1/2 A	L/D	Z	303
Lake Park Bank				W. P. Corbett	1	14	39	6:00 PM	12	28	38	1	19	39	16th Dist, LL 84 75 A	M/D	Z	327
Lake Park Bank				Staten W. Corbett	5	15	40	10:00 AM	10	19	39	5	15	40	16th Dist, LL 84 75 A etal	W/D	Z	473
Lake Park Bank				Mrs. Lula Harp	10	15	42	2:00 PM	10	15	42	10	15	42	16th Dist, LL 130 52 A John Scott Place	M/D	A1	131
Lake Park Bank				Sesh H. Register	1	11	44	3:20 PM				1	18	44	16th Dist, LL 99	M/D	A1	275
Lake Park Bank				James Perry Coggins	8	30	44	10:30 AM	8	26	44	9	6	44	16th Dist, LL 102 130 A	M/D	A1	506
Lake Park Bank				Fred G. Scott	3	22	45	12:00 N	3	13	45	3	24	45	Transfer of Mineral Rights	M/R/T	A2	113
Lake Park Bank				Mark Haesly	3	22	45	12:00 N	3	17	45	3	24	45	Transfer of Mineral Rights	M/R/T	A2	117
Lake Park Bank				Lamar Corbett	12	13	46	9:00 AM	12	12	46	12	13	46	16th Dist, LL 45 100 A	M/D	A2	518
Lake Park Bank				Guy Carter	1	28	48	11:00 AM	10	10	47	2	3	48	11th Dist, LL 298 1 A	M/D	A3	45
Lake Park Bank				J. T. Culbreth	5	1	48	12:00 N	3	31	47	5	11	48	16th Dist, LL 144 160 A	M/D	A3	76
Lake Park Bank				John I. Shadrick	9	5	49	6:00 PM	8	25	49	9	8	49	1 A Town of Melrose L #2 Bl. 23 etal	M/D	A3	301
Lake Park Bank				Joe L. Sandlin, Jr.	1	23	51	10:00 AM	11	4	50	1	23	51	16th Dist, LL 37 1 A	W/D	A3	450

GRANTEE FILING DOCKET AND GENERAL INDEX TO REALTY DEEDS AND MORTGAGES — Echols County, Ga.

REG. U. S. PAT. OFFICE *Chas. McCall* County Indexes Since 1888 An Identifying Trade Mark

 **Locate Family Name by Front Index**

COTT FAMILY NAME INDEX NO. 0 © 1949
MADE BY THE COTT INDEX COMPANY, COLUMBUS, OHIO
SOLD BY JIM CLIBURN, INC., TITON, GA.

(40)

GRANTEES FAMILY NAMES	GIVEN NAMES ABCDEFGHIJ	GIVEN NAMES KLMNO	GIVEN NAMES PQRSTUVWXYZ	GRANTORS	DATE OF FILING				DATE OF INSTRUMENT			DATE OF RECORD			LOCATION OF PROPERTY OR OTHER DESCRIPTION	KIND OF INST.	BOOK	PAGE
					Month	Day	Year	Hr. M.	Month	Day	Year	Month	Day	Year				
Land Bank Commissioners				A. W. Carter	1	8	34	3:30 PM	1	5	34	1	8	34	16th Dist, LL 83, etal 138 A	M/D	Y	262
Land Bank Commission				C. H. Kinsey	1	19	34	2:00 PM	1	10	34	1	19	34	16th Dist, LL 191 336 A Old Kinsey Place	M/D	Y	275
Land Bank Commission				J. M. Westberry	1	25	34	3:00 PM	1	3	34	1	25	34	16th Dist, LL 102, 129 324.3 A	M/D	Y	280
Land Bank Commission				Joe M. Hunter	2	10	34	4:00 PM	2	8	34	2	12	34	16th Dist, LL 186, 187 459 A	M/D	Y	296
Land Bank Commission				H. F. Carter	2	12	34	12:00 N	2	10	34	2	12	34	16th Dist, LL 83, 83 & 101 260 A	M/D	Y	298
Land Bank Commission				O. C. Carter	2	26	34	2:00 PM	2	15	34	2	27	34	11th Dist, LL 301, 298 150 A	M/D	Y	306
Land Bank Commission				John C. Prine	3	3	34	2:00 PM	2	24	34	3	3	34	16th Dist, LL 178 260 A	M/D	Y	310
Land Bank Commission				Mrs. Eula Gray	3	24	34	10:00 AM	3	20	34	3	24	34	16th Dist, LL 85 112.35 A	M/D	Y	323
Land Bank Commission				James C. Carter, Jr.	5	16	34	10:00 AM	5	11	34	5	16	34	11th Dist, LL 299, 300 118 A	M/D	Y	349
Land Bank Commission				C & S Bank					5	28	34	5	28	34	Transfer of Mortgage Deed	M/D/T	Y	359
Land Bank Commission				Mitch Carter	5	28	34	2:00 PM	5	17	34	5	28	34	16th Dist, LL 56 204 A	M/D	Y	360
Land Bank Commission				O. T. Kinsey	6	23	34	2:00 PM	6	15	34	6	23	34	16th Dist, LL 129 52 A	M/D	Y	367
Land Bank Commission				I. B. Butler	6	29	34	5:30 PM	6	28	34	6	29	34	16th Dist, LL 175, 176, 193 & 194 1027 A	M/D	Y	371
Land Bank Commission				Jesse Lightsey	7	6	34	2:00 PM	6	20	34	7	6	34	11th Dist, LL 298, etal 202 A	M/D	Y	375
Land Bank Commission				Mrs. Mabel C. Kinsey	8	23	34	6:00 PM	8	18	34	8	24	34	16th Dist, LL 102 107.19 A	M/D	Y	384
Land Bank Commission				I. F. Culpepper	5	10	38	2:00 PM	5	5	38	5	12	38	16th Dist, LL 91, 131 287.23 A	M/D	Z	237

GRANTEE FILING DOCKET AND GENERAL INDEX TO REALTY DEEDS AND MORTGAGES — Echols County, Ga.

REG. U. S. PAT. OFFICE *Chas. McCall* County Indexes Since 1888 An Identifying Trade Mark

👉 **Locate Family Name by Front Index**

COTT FAMILY NAME INDEX NO. 6 © 1949
MADE BY THE COTT INDEX COMPANY, COLUMBUS, OHIO
SOLD BY JIM CLAYTON, INC., TIFTON, GA.

(44)

GRANTEES FAMILY NAMES	GIVEN NAMES ABCDEFGHIJ	GIVEN NAMES KLMNO	GIVEN NAMES PQRSTUWXYZ	GRANTORS	DATE OF FILING				DATE OF INSTRUMENT			DATE OF RECORD			LOCATION OF PROPERTY OR OTHER DESCRIPTION	KIND OF INST.	BOOK	PAGE
					Month	Day	Year	Hr. M.	Month	Day	Year	Month	Day	Year				
Langdale Company, The				H. Langdale, et.al.	7	10	48	4:00 PM	1	2	48	7	16	48	12th Dist, LL 108 250 A. Brooks Co., et.al.	W/D	A 3	92
Langdale Company, The				H. Langdale, et.al.	7	10	48	4:00 PM	4	2	48	7	16	48	11th Dist, LL 424,451 120 A. Lowndes Co., et.al.	W/D	A 3	97
Langdale Company, The				H. Langdale, et.al.	8	28	48	6:00 PM	4	2	48	8	31	48	13th Dist, LL 321 84 A.	W/D	A 3	107
Langdale Company, The				Charlie Henderson	4	11	50	10:30 AM	2	14	50	4	13	50	16th Dist, LL 50 40 A.	M/D	A 3	349
Langdale Company, The				W. C. Tomlinson	9	23	50	10:00 AM	9	21	50	9	30	50	13th Dist, LL 375 490 A. 2/3 undivided interest	W/D	A 3	385
Langdale Company, The				W. V. Moore	11	7	50	10:00 AM	11	6	50	12	5	50	LL 486 200 A., et.al.	M/D	A 3	407
Langdale Company				Fred Carter	2	22	51	5:30 PM	2	20	51	2	26	51	11th Dist, LL 352 217 A.	W/D	A 3	475
Langdale Compzny, The				Board of Education	8	6	51	11:30 AM	8	6	51	8	6	51	13th Dist, LL 464 2 A. Old Suwannee School	Deed	A 3	519
Langdale Company				Arthur W. Smith	12	3	51	12:00 N	11	16	51	12	3	51	12th Dist, LL 1-9 All of Land Lot	W/D	A 4	3
Langdale Company				W. C. Tomlinson, Jr.	2	28	52	10:00 AM	2	27	52	3	3	52	13th Dist, LL 375 490 A. 1/16 undivided interest	W/D	A 4	25
Langdale Company, The				W. D. Bennett	2	7	53	10:00 AM	1	28	53	2	19	53	13th Dist, LL 70 25 A. All of LL 6,7, et.al.	W/D	A 4	158
Langdale Company				W. V. Moore	8	6	53	12:00 N	8	4	53	8	7	53	11th Dist, LL 486 70 A.	W/D	A 4	325
Langdale Company				J. J. Culpepper (Estate), et.al.	8	13	54	8:00 AM				10	11	54	16th Dist, LL 178 245 A.	EXE/D	5	63
Langdale Company				Ferman Staten	2	25	55	8:00 AM	8	24	54	3	3	55	13th Dist, LL 182,186,187 805 A.	W/D	5	140
Langdale Company				Ferman Staten	2	25	55	8:00 AM	1	20	55	3	3	55	11th Dist, LL 50,51, et.al.	D/S/D	5	142
Langdale Company				Ferman F. Staten	6	11	55	8:00 AM	6	6	55	6	27	55	16th Dist, LL 186 490 A., et.al.	W/D	5	133

GRANTEE FILING DOCKET AND GENERAL INDEX TO REALTY DEEDS AND MORTGAGES — Echols County, Ga.

(44)

REG. U. S. PAT. OFFICE *Chambers* County Indexes Since 1888 An Identifying Trade Mark

👉 Locate Family Name by Front Index

COTT FAMILY NAME INDEX NO. 8 © 1949
MADE BY THE COTT INDEX COMPANY, COLUMBUS, OHIO
SOLD BY JIM CLYBURN, INC., TIFTON, GA.

GRANTEES FAMILY NAMES	GIVEN NAMES ABCDEFGHIJ	GIVEN NAMES KLMNO	GIVEN NAMES PQRSTUWXYZ	GRANTORS	DATE OF FILING				DATE OF INSTRUMENT			DATE OF RECORD			LOCATION OF PROPERTY OR OTHER DESCRIPTION	KIND OF INST.	BOOK	PAGE
					Month	Day	Year	Hr. M.	Month	Day	Year	Month	Day	Year				
Langdale Company				Ferman F. Staten	9	22	55	8:00 AM	9	21	55	10	15	55	16th Dist, LL 50 12 A., et.al. John Deloach tract	S/D	5	214
Langdale Company				Mary Sue Cowart Norsworthy (Mrs.)	12	30	55	3:00 AM	12	30	55	1	6	56	11th Siat, LL 492,521 300 A., et.al.	W/D	5	261
Langdale Company				Ferman F. Staten	2	21	56	8:00 AM	2	20	56	2	27	56	16th Dist, LL 51 200 A.	W/D	5	312
Langdale Company				Alton W. Henderson	3	2	56	8:00 AM	2	27	56	3	5	56	Town of Statenville Lot 4 Block B 1/2 undivided interest	W/D	5	318
Langdale Company				Frank Carter	4	7	56	8:00 AM	4	6	56	4	9	56	16th Dist, LL 7,8,39,40 490 A. each, et.al.	W/D	5	349
Langdale Company				Amanda C. Westberry (Mrs.)	9	21	56	8:00 AM	9	19	56	9	24	56	16th Dist, LL 177 20 A.	W/D	5	455
Langdale Company				J. L. Rentz (heir), et.al.	9	25	56	8:00 AM	9	21	56	9	25	56	11th Dist, LL 400 365 A.	W/D	5	457
Langdale Company				Jimmie Richardson	10	2	56	8:00 AM	10	1	56	10	10	56	11th Dist, LL 401 15 A.	M/D	5	461
Langdale Company				Martin T. Carter (Estate)	11	8	56	8:00 AM	11	8	56	11	26	56	11th Dist, LL 7,8,39,40 490 A. each, et.al.	W/D	5	475
Langdale Company				Ferman F. Staten	3	7	57	9:00 AM	3	5	57	3	7	57	Town of Statenville Lot 4 Block B 1/2 undivided interest	W/D	5	536
Langdale Company, The				Jimmie Richardson	8	14	57	9:00 AM	8	13	57	8	16	57	11th Dist, LL 401 15 A.	M/D	6	306
Langdale Company, The				Dan Corbett	2	24	58	9:00 AM	2	21	58	2	24	58	16th Dist, LL 53 164 A. LL 54 147 A., et.al.	S/D	6	437
Langdale Comapny, The				W. L. Carter	9	13	58	9:00 AM	9	11	58	9	16	58	11th Dist, LL 389 178 A., et.al.	CONTR	6	501
Langdale Company, The				Lamar Golden	10	13	58	8:30 AM	10	8	58	10	13	58	12th Dist, LL 78 25 A. 1/10 undivided interest	W/D	6	530
Langdale Company, The				Fred Carter	10	16	59	11:30 AM	10	12	59	10	19	59	11th Dist, LL 304,305 2.239 A., et.al.	W/D	7	147
Langdale Company, The				Myers McDonald	11	13	59	8:30 AM	11	9	59	11	13	59	13th Dist, LL 430 65 A.	W/D	7	155

GRANTEE FILING DOCKET AND GENERAL INDEX TO REALTY DEEDS AND MORTGAGES — Echols County, Ga.

REG. U. S. PAT. OFFICE *Cott* County Indexes Since 1888 An Identifying Trade Mark

👉 **Locate Family Name by Front Index**

COTT FAMILY NAME INDEX NO. 6 © 1949
MADE BY THE COTT INDEX COMPANY, COLUMBUS, OHIO
SOLD BY JIM CLEVERLY, INC., TIFTON, GA.

(44)

GRANTEES FAMILY NAMES	GIVEN NAMES ABCDEFGHIJ	GIVEN NAMES KLMNO	GIVEN NAMES PQRSTUVWXYZ	GRANTORS	DATE OF FILING				DATE OF INSTRUMENT			DATE OF RECORD			LOCATION OF PROPERTY OR OTHER DESCRIPTION	KIND OF INST.	BOOK	PAGE
					Month	Day	Year	Hr. M.	Month	Day	Year	Month	Day	Year				
Langdale Company, The				Gladys Carter (Mrs.)	1	29	60	8:30 AM	1	28	60	1	29	60	16th Dist, LL 96,97	T/L	7	218
Langdale Company, The				Forest Carter	10	11	60	2:25 PM	10	10	60	10	11	60	16th Dist, LL 54 89 A.	W/D	7	318
Langdale Company, The				T. L. Powell	10	25	60	8:30 AM	10	24	60	10	25	60	11th Dist, LL 481,482,485	W/D	7	322
Langdale Company, The				S. M. Carter (Estate), et.al.	10	27	60	8:30 AM	10	26	60	10	27	60	11th Dist, LL 394 505 A. LL 393 475 A.	EXE/D	7	323
Langdale Company, The				Gladys Carter	12	19	60	8:45 AM	11	21	60	12	19	60	16th Dist, LL 96,97	L/A	7	339
Langdale Company, The				J. E. Padgett (Mrs.)	1	24	61	8:40 AM	1	23	61	1	24	61	16th Dist, LL 141,143 640 A.	M/D	7	358
Langdale Company, The				Dora Oliver Gain, et.al.	6	5	61	9:10 AM	5	25	61	6	5	61	11th Dist, LL 492	W/D	7	450
Langdale Company				Jimmie Richardson	12	14	62	8:40 AM	10	19	62	12	17	61	11th Dist, LL 401 10 A.	W/D	8	140
Langdale Company, The				S. D. Kinsey	9	17	63	8:45 AM	9	16	63	9	17	63	1 Farmall Cub Tractor	S/D	8	327
Langdale Company, The				O. T. Kinsey	7	27	64	9:30 AM	7	24	64	7	28	64	16th Dist, LL 129	Q/C/D	8	470
Langdale Company, The				Jimmie Richardson	11	17	64	8:35 AM	11	13	64	11	17	64	11th Dist, LL 401 5 A.	W/D	8	533
Langdale Company, The				H. B. Newbern	12	4	64	8:45 AM	12	3	64	12	4	64	11th Dist, LL 477,444,445 102 A.	W/D	8	539
Langdale Company, The				W. L. Carter	4	19	65	8:35 AM	4	14	65	4	21	65	11th Dist, LL 389 178 A., et.al.	W/D	9	35
Langdale Company, The				Aldean Dukes	8	17	65	8:45 AM	3	23	64	8	17	65	Ford Tractor & other tools Bill of Sale to Security Deed	B/S S/D	9	98
Langdale Company, The				R. C. Carter	9	13	65	8:35 AM	9	10	65	9	13	65	16th Dist, LL 38 150 A., 20 A.	L/D	9	104
Langdale Company, The				Frank Carter, et.al.	8	11	66	9:50 AM	8	10	66	8	15	66	16th Dist, LL 9,38 150 A.	L/D	9	343

GRANTEE FILING DOCKET AND GENERAL INDEX TO REALTY DEEDS AND MORTGAGES — Echols County, Ga.

SEE U. S. PATENT OFFICE *Cambridge* An Identifying Trade Mark
 County Indexes Since 1888
 MADE BY THE CORT INDEX COMPANY, COLUMBUS, OHIO
 SOLD BY JIM CLARK, INC., TIFTON, GA.
 CORT FAMILY NAME INDEX NO. 0 1948

Locate Family Name by Front Index

(111)

GRANTEES FAMILY NAMES	ABDCFECH	IJKLMO	PQRSTUWXYZ	GIVEN NAMES	GRANTORS	DATE OF FILING			DATE OF INSTRUMENT			DATE OF RECORD			LOCATION OF PROPERTY OR OTHER DESCRIPTION	KIND OF INST.	BOOK	PAGE	
						Month	Day	Year	Hr. M.	Month	Day	Year	Month	Day					Year
Langdale Company, The				J. W. Pennington (Mrs.) (Estate)				8:30 AM	9	5	67	9	7	67	11th Dist., TL 493 169 A., et.al.	EXE/D	9	499	
Langdale Company, The				Rich Staten, et.al.				11:20 AM	6	3	68	6	4	68	16th Dist., TL 98 150 A.	W/D	10	100	
Langdale Company				Charles E. Stewart, Sr. (Estate) (by Executor)				3:00 PM	8	28	68	8	28	68	12th Dist., TL 65 419 A., et.al.	EXE/D	10	125	
Langdale Company, The				W. H. Herrin, Jr., et.al.				8:45 AM	12	19	68	12	19	68	11th Dist., TL 401 60 A., et.al. & 16th Dist. 3/23/63 50	W/D	10	201	
Langdale Company, The				C. F. Lineberger (Mrs.)				8:45 AM	4	21	69	4	21	69	16th Dist., TL 142, 143 640 A.	W/D	10	274	
Langdale Company, The				W. H. Herrin, Jr., et.al.				11:00 AM	6	16	69	6	19	69	11th Dist., TL 430	Deed	10	292	
Langdale Company, The				Willie Martin Carter				8:30 AM	10	24	69	10	24	69	16th Dist., TL 89 150 A. 1/3 interest	S/D	10	369	
Langdale Company				George Griffis				8:40 AM	3	5	70	3	5	70	12th Dist., TL 81 7 1/2 A., et.al.	Option	10	429	
Langdale Company, The				John C. Roberts, Jr.				9:10 AM	3	12	71	3	15	71	11th Dist., TL 445 40 A.	L/D	11	106	
Langdale Company, The				John C. Roberts, Jr.				11:25 AM	8	23	71	8	24	71	11th Dist., TL 445 40 A.	W/D	11	291	
Langdale Company, The				John C. Roberts, Jr.				8:40 AM	11	12	71	11	2	71	11th Dist., TL 475 12 A.	S/D	11	337	
Langdale Company, The				J. M. Chaucey, et.al.				8:45 AM	4	23	74	4	24	74	12th Dist., TL 65 Town of Fruit- Land Block 23	Judge- ment	13	647	
Langdale Company, The				Caroline Hunt Trust Estate (by Trustee)				8:00 AM	6	21	74	6	17	74	11th Dist., TL 346, 347, 991 5, 779.04 A., I. # 59299, et.al.	Blanket Release	14	24	
Langdale Company, The				Caroline Hunt Trust Estate (by Trustee)				8:50 AM	6	21	74	6	17	74	11th Dist., TL 301, 302, 303 5, 836 A., et.al., I# 59310	Blanket Release	14	24	
Langdale Company, The				Caroline Hunt Trust Estate (by Trustee)				8:50 AM	6	21	74	6	17	74	16th Dist., TL 6, 7, 8, 39 5, 881 A., et.al., I. # 59302	Blanket Release	14	24	
Langdale Company, The				(by Trustee)				8:45 AM	7	15	74	6	17	74	11th Dist., TL 382, 401, 428 5, 094.16 A., et.al.	Release O/G/L	14	53	

GRANTEE FILING DOCKET AND GENERAL INDEX TO REALTY DEEDS AND MORTGAGES — Echols County, Ga.

REG. U. S. PAT. OFFICE *Chambliss* County Indexes Since 1889 An Identifying Trade Mark

👉 **Locate Family Name by Front Index**

COTT FAMILY NAME INDEX NO. 0 © 1949
MADE BY THE COTT INDEX COMPANY, COLUMBUS, OHIO
SOLD BY JIM CLYBURN, INC., TITON, GA.

(44)

GRANTEES FAMILY NAMES	GIVEN NAMES ABCDEFGHIJ	GIVEN NAMES KLMNO	GIVEN NAMES PQRSTUWXYZ	GRANTORS	DATE OF FILING				DATE OF INSTRUMENT			DATE OF RECORD			LOCATION OF PROPERTY OR OTHER DESCRIPTION	KIND OF INST.	BOOK	PAGE
					Month	Day	Year	Hr. M.	Month	Day	Year	Month	Day	Year				
Langdale Company, The				H. Langdale (Estate), et.al.	10	30	74	8:45 AM	10	29	74	10	30	74	11th Dist, LL 383 490 A.	Q/C/D	14	165
Langdale Company, The				H. Langdale (Estate) (by Executor)	12	4	74	8:45 AM	12	2	74	12	4	74	16th Dist, LL 146 2 A.	Q/C/D	14	205
Langdale Company, The				H. Langdale (Estate) (by Executor), et.al.	2	11	75	8:40 AM	2	7	75	2	11	75	12th Dist, LL 146 All of Land Lot et.al.	Q/C/D	14	256
Langdale Company, The				Ferman F. Staten	9	14	76	8:45 AM	9	10	76	9	14	76	16th Dist, Town of Statenville Lot 4 Block B	W/D	15	567
Langdale Company, The				Dollie Mae Chauncey Melton	12	30	80	12:00 N	10	19	80	12	30	80	12th Dist, LL 65 3.03 A.	W/D	19	377
<i>Corrected 9/14/09</i> Langdale Company, The				J. J. Peterson (as guardian) Winnie Faye Tomlinson Jolley	8	23	51	10:00 AM	8	6	51	8	23	51	13th Dist, LL 375 490 Acres	Guardians W/D	A-3	553

Correction
Was indexed with grantee
incorrectly as Jolley as of
7/16/09 pjt

GRANTEE FILING DOCKET AND GENERAL INDEX TO REALTY DEEDS AND MORTGAGES — Echols County, Ga.

479. U. S. PAT. OFFICE *Chas. McCall* County Indexes Since 1888 An Identifying Trade Mark

 **Locate Family Name by Front Index**

COTT FAMILY NAME INDEX NO. 6 © 1949
MADE BY THE COTT INDEX COMPANY, COLUMBUS, OHIO
SOLD BY JIM CLYBURN, INC., TIFTON, GA.

(51)

GRANTEES FAMILY NAMES	GIVEN NAMES ABCDEFGHIJ	GIVEN NAMES KLMNO	GIVEN NAMES PQRSTUVWXYZ	GRANTORS	DATE OF FILING				DATE OF INSTRUMENT			DATE OF RECORD			LOCATION OF PROPERTY OR OTHER DESCRIPTION	KIND OF INST.	BOOK	PAGE
					Month	Day	Year	Hr. M.	Month	Day	Year	Month	Day	Year				
Lewis Lumber Co.				W. V. Moore	12	22	50	10:50 AM	12	21	50	12	26	50	LL 486, 487 11th Dist. Contract & Agreement	Agree.	A3	427
Lewis Lumber Co.				Mrs. I. R. Roberts	12	22	50	10:00 AM	12	21	51	12	26	50	11th Dist, LL 478 etal Contract & Agreement	Agree.	A3	428
Lewis Lumber Co.				Mrs. L. W. Strickland	10	12	53	9:00 AM	10	9	53	10	27	53	LL 188, 189 480 A	Timber Cont.	A4	381
Lewis Lumber Co.				Wallace Herndon, etal	11	17	53	9:00 AM	11	10	53	11	19	53	11th Dist, LL 481, 486 700 A "Mercer Land"	L/A	A4	387
Lewis Lumber Co.				A. B. Sowell, etal	10	24	55	8:00 AM	10	22	55	11	8	55	16th Dist, LL 99 75 A Timber Conveyance	Timber Con.	5	233
Lewis Lumber Co.				J. L. Wetherington	1	9	57	9:00 AM	12	29	56	1	9	57	13th Dist, LL 426 200 A etal	T/L	5	503
Lewis Lumber Co.				G. D. DeLoach	1	27	58	9:00 AM	1	15	58	1	28	58	16th Dist, LL 45, 48, 49	T/L	6	420
Lewis Lumber Co.				D. B. Daniels, etal	1	27	58	9:00 AM	1	24	58	1	28	58	16th Dist., LL 83	T/L	6	421

Read Carefully These Instructions and Suggestions to Clerks and Others Using

COTT FAMILY NAME INDEXES

THE SUB INDEX

1. Write names on the Sub-Index plain and in as bold a hand as possible. Don't make n like u. Don't try to subdivide names on Sub-Index further than is arranged by the scheme here laid out. That is, if Baker is the first name for the column, *Bae to Bak*, write *Baker* on the first dark ruled line followed by *Baer* if it should happen to be the second name of that group, on the second dark ruled line, and so on.

2. A name is written but once on the Sub-Index (except as noted in the next paragraph), no matter how many times the same name is repeated on the Main Index. Following the name is a column in which is written the page of the Main Index, where all entries of this name are to be placed.

3. Names similar in sound but spelled differently should be grouped together on the Main Index, and each variety of spelling noted on the Sub-Index, under its proper sub-divisions. Thus:

Bair-Bare-Baer	Lowery-Lowry
Bear-Baehr	Lourie, etc.
Shafer-Schafer	Snyder-Snider
Sheffer-Shaefer	Schneider-Schnider
Read-Reed-Reid	Keyser-Keiser-Kizer
Kline-Klein	Pearson-Pierson

4. Names like *Schneider* and *Snyder* should appear in Sub-Index under *Sc* and also *Sn*; *Pearson* and *Pierson* under *Pe* and *Pi*, etc. However, no notice of more than one style of spelling a name need be taken—and that the way it is spelled on the record—until it is spelled differently in a subsequent entry.

5. Odd names falling to the same Sub-Index column may be grouped together on the Main Index. For example, the names *Debler*, *Dedman*, *Debroski* and *Deator* being odd, and likely to be infrequent and all belonging to the same Sub-Index column, could be given the same page on the Main Index, and write in the column in red ink, "For names not listed here, see page....."

6. Sub-Indexes can be renewed and rewritten at very little expense and it is so planned that this can be done in after years if they become defaced and worn.

This Index in loose leaf form is continuous and expansive. When the Binder becomes filled to its capacity, get another Binder and carry one or more letters into the new Binder. Continue doing this when necessary until you have a Binder for each sub-division or unit. It is thus designed to be a Continuous Index for a long period of years.

THE MAIN INDEX

7. Family Names appear together on the Main Index, the Sub-Index being a guide to the page on which such Family Names will be found.

8. If there are three or more columns on the page of the Main Index for given names, write the given name or names in the column in which the initial letter of first given name appears at head of column. By careful writing two given names can occupy the same line, one above the other, so that six given names, if two properly fall to each column can be entered on one line. When more than two fall to a column make a complete new line for each two thus remaining.

9. In paging the Main Index, each sub-division or unit indicated by the extension tab begins with page 1. On the back of that sheet is page 2, followed by pages 3, 4, 5, 6, etc. When more sheets are needed add them continuing the paging in regular order.

10. Add a sheet immediately following a group requiring additional space, giving it the same page as the page continued. Preferably with red ink letter number these pages thus: 2a, 2b, 2c, 2d; 4a, 4b, 4c, etc.

11. Don't try to arrange Family Name Groups in any particular order on the Main Index, except to have "A" names separated from the "B's" and so on. Austin can go on pg. 1, Armstrong p. 3, Abbott p. 5, Allen p. 7, or on any right hand oddly numbered page. If any order is attempted it should be to put the largest groups in front, but this is only a matter of convenience. After several years, when time has demonstrated that a name is not likely to fill both pages of a sheet, the left hand or evenly numbered pages may be used for a Name Group. After a still longer period and a name has only one or two entries on a page a new name may be given on the lower half of the same page.

If any point is not clear to you when beginning the Index or continuing its use, always feel free to write the manufacturer, who will cheerfully reply to any questions regarding the proper working of the system.



THIS SUB-INDEX

IS AN INDEX TO THE GENERAL INDEX OF WHICH IT IS A PART

The pages of the General Index devoted to this Initial Letter follows immediately after this Sub-Index. Figures opposite the name indicate the page where entries are made.

EXTENSION TABS or the book itself represent the first unit of subdivision and refer to Surname Initials.

MARGINAL CUTS represent the second unit of subdivision, and are usually the Second Letter of Surname, or Guide Letters.

THE BLOCKS or *COLUMNS* on the Sub-Index, still further subdivide Names, according to the designations printed thereon.

The General Index can be ruled in any manner required, and is adapted for the indexing of all kinds of records, and for any number of names from 10,000 up to 1,000,000 or more.

COTT INDEXING SYSTEMS FOR PUBLIC RECORDS AND COMMERCIAL USE

Patented by C. M. Cott and Patents Pending

THE COTT INDEX COMPANY

INDEX BOOKS AND INDEX SYSTEMS INSTALLED FOR STATE, COUNTY AND MUNICIPAL RECORDS

Loose Leaf Indexes and Loose Leaf Records

COLUMBUS, OHIO, U. S. A.

THE COTT INDEX CO. Index Specialists Since 1888 COLUMBUS, OHIO

U. S. Copyright No. 103632

McA McB	Page	McC	Page	McC — Continued	Page	McD McE McF	Page
M & A tee	1	M ^c CAIN	2			M ^c DADE	6
		M ^c CRACKIN	3			M ^c DANIEL	7
		M ^c CRANIE	4			M ^c DONALD	8
		M ^c CURDY	5			M ^c EARLY	9
		M ^c CRAY	79			M ^c ELROY	10
						M ^c EVANS	11

ARE U. S. PATENT OFFICE. *Clawson* County Index, Since 1888
 MADE BY THE COTT INDEX COMPANY, COLUMBUS, OHIO
 REG. COTT PATENT INDEX SYSTEM — 51578
 Names of similar spelling and similar sound should be grouped together and given the same page number. Indicate on sub-index the different ways the name is spelled, duplicating the name in more than one column when necessary.

0.28

RENEW THESE IMPORTANT SHEETS WHEN BY USE THEY BECOME DEFACED OR WORN
46 buff sheets and 20 tab sheets go to make up complete set No. 0 (designated by 0 preceding numbers)
92 buff sheets and 20 tab sheets go to make up complete Set No. 1 Regular (designated by regular numbers)
104 buff sheets and 20 tab sheets go to make up complete set under letters B-C-H-M and 5
Economical to order complete sets. When ordering one or more buff sheets (broken sets) give complete numbers, etc., appearing
on this margin. Order tab sheets by alphabet letters.

Me Mf Mg Mh	Page	Me Mf Mg Mh—Continued	Page	Mi to Mn	Page	Page
Melton	32			Mikell	35	
Malvin	33			Milhaus	36	
Mercy	34			Miller	37	
				Milligan	38	
				Mills	39	
				Mims	40	
				Minnott	41	
				Minton	42	
				Mitchell	43	

M

Ma
Me
Mi

Moa to Mol	Page	Mom Mon Moo Mop Moq	Page	Mor	Page	Mos to Moz—Mp to Mt	Page
Mobley	44	Montieth	45	Morgan	48	Mosbacher	51
		Monroe	46	Morris	49	Mozley	52
		Moore	47	Morrison	50		

MADE BY THE COTT INDEX COMPANY, COLUMBUS, OHIO
 PAT. OFFICE DESIGN PATENT TRADE MARK
 Mr. COTT PATENT INDEX SYSTEM -- 52172
 Names of similar spelling and similar sound should be grouped together and given the same page number. Indicate on sub-index the different ways the name is spelled, duplicating the name in more than one column when necessary.

Corporations and Firms	Page	Corporations and Firms	Page
MCC Financial Services, Inc.	56		
Macon Kraft Company	57		
Magnolia Petroleum Company	58		
Maxwell Brothers, Inc.	59		
McDaniel & Beecher	60		
Mead Timber Company	61		
Mercantile National Bank of Dallas	62		
Mercantile Shell Homes Finance Corp.	63		
Merit Finance Company	64		
Metropolitan Life Insurance Company	65		
Mid-State Homes, Inc.	66		
Mid-State Investment Company	67		
Miller Hardware Company	68		
Modern Homes Construction Company	69		
Modern Homes Development & Finance Co.	70		
Modern Homes Finance Company	70		
Modern Homes Mortgage Company	71		
Monticello Drug Company	72		
Morgan Guaranty Trust Co. of New York	73		
Motors Acceptance, Inc. of Waycross	74		
Motor Contract Company of Valdosta	75		
Moultrie Banking Company	76		
Moultrie National Bank	77		
Moultrie National Bank of Calquhoun Co.	77		
Mutual Life Insurance Company	78		

GRANTEE FILING DOCKET AND GENERAL INDEX TO REALTY DEEDS AND MORTGAGES — Echols County, Ga.

REG. U. S. PAT. OFFICE *Cott* County Indexes Since 1888 An Identifying Trade Mark

👉 **Locate Family Name by Front Index**

COTT FAMILY NAME INDEX NO. 6 © 1949
MADE BY THE COTT INDEX COMPANY, COLUMBUS, OHIO
SOLD BY JIM CLYBURN, INC., TIFTON, GA.

(8)

GRANTEES FAMILY NAMES	GIVEN NAMES ABCDEFGHIJ	GIVEN NAMES JKLMNOPQ	GIVEN NAMES RSTUVWXYZ	GRANTORS	DATE OF FILING				DATE OF INSTRUMENT			DATE OF RECORD			LOCATION OF PROPERTY OR OTHER DESCRIPTION	KIND OF INST.	BOOK	PAGE
					Month	Day	Year	Hr. M.	Month	Day	Year	Month	Day	Year				
McDonald	G. B.			R. W. Simmons					8	7	1857	5	14	34	16th Dist, LL 6 Irwin County Power of Attorney to sell	P/A	Y	346
McDonald		Myers		W. R. Henderson	7	10	42	7:00 PM	7	7	42	7	11	42	13th Dist, LL 430 65 A.	W/D	A 1	96
McDonald		M. M.		J. P. Padgett	6	8	43	6:30 PM	6	7	43	6	9	43	13th Dist, LL 460 200 A., et.al.	W/D	A 1	208
McDonald		M. M.		J. P. Padgett	3	15	50	10:00 AM	11	15	44	3	23	50	13th Dist, LL 533 2 A.	W/D	A 3	347
McDonald		M. M.		Phillips Petroleum Company	2	3	51	5:30 PM	12	28	50	2	7	51	13th Dist, LL 460,503 206 A.	Release O/G/L	A 3	459
McDonald		Lagrande Staten		Sam Staten	3	13	52	1:45 PM	3	11	52	3	17	52	16th Dist, LL 90,94,95.136,135,49 3,000 A.	T/L	A 4	29
McDonald		Lagrande Staten		Sam Staten	2	16	54	9:00 AM	2	13	54	3	15	54	16th Dist, LL 90,94 All of Land Lots, et.al.	L/A	A 4	467
McDonald		M. M.		D. W. Herndon	7	24	57	3:30 PM	6	20	57	7	24	57	16th Dist, LL 50 Plat of Nellie Herndon, et.al.	W/D	6	303
McDonald		M. M.		Nellie E. Herndon	10	2	58	1:30 PM	1	13	58	10	2	58	16th Dist, LL 50 Plat of Nellie E. Herndon, et.al.	Q/C/D	6	524
McDonald		M. M.		Nellie E. Herndon	7	20	59	9:30 AM	10	17	57	7	20	59	16th Dist, LL 50 Nellie Herndon Sub. Lot 11-13,15-19 Blocks A,B	W/D	7	85
McDonald			R. M.	M. M. McDoanld	7	20	59	9:30 AM	1	13	58	7	20	59	16th Dist, LL 50 Nellie Herndon Subdivision Lot 11,12 Block A.	W/D	7	85
McDonald		M. M.		The Citizens Bank of Hahira	11	13	59	8:30 AM	11	9	59	11	13	59	13th Dist, LL 430 65 A.	Corp Q/C/D	7	154
McDonald		LaGrande Staten		Sam Staten, et.al.	11	25	59	1:00 PM	11	16	59	11	25	59	16th Dist, LL 49 200 A., LL 90 490 A., LL 94 490 A., LL 95 250A.	T/L	7	156
McDonald		M. M.		The Citizens & Southern National Bank	1	19	60	9:30 AM	1	8	60	1	19	60	13th Dist, LL 460 200 A. 13th Dist, LL 530	Corp Q/C/D	7	211
McDonald		LaGrande Staten		Sam Staten, et.al.	11	27	61	8:30 AM	10	31	61	11	27	61	16th Dist, LL 49 140 A., et.al.	W/D	7	545
McDonald		Lagrande Staten		Sam Staten, et.al.	12	20	63	12:30 PM	12	20	63	12	23	63	16th Dist, LL 90 490 A., et.al.	WD/G	8	361

GRANTEE FILING DOCKET AND GENERAL INDEX TO REALTY DEEDS AND MORTGAGES — Echols County, Ga.

(8)

REG. U. S. *Chambers* County Indexes Since 1888
 PAT. OFFICE An Identifying Trade Mark

👉 Locate Family Name by Front Index

COTT FAMILY NAME INDEX NO. 0 © 1949
 MADE BY THE COTT INDEX COMPANY, COLUMBUS, OHIO
 SOLD BY JIM CLYBURN, INC., TIFTON, GA.

GRANTEES FAMILY NAMES	GIVEN NAMES ABCDEFGHIJ	GIVEN NAMES KLMNO	GIVEN NAMES PQRSTUWXYZ	GRANTORS	DATE OF FILING				DATE OF INSTRUMENT			DATE OF RECORD			LOCATION OF PROPERTY OR OTHER DESCRIPTION	KIND OF INST.	BOOK	PAGE
					Month	Day	Year	Hr. M.	Month	Day	Year	Month	Day	Year				
McDonald		James Verrell		M. M. McDonald	6	22	64	12:00 N	3	20	62	6	23	64	13th Dist, LL 430	W/D	8	457
McDonald		M. M.		Della Raulerson (Estate), et.al.	9	30	64	10:00 AM	7	7	62	10	2	64	16th Dist, LL 50 Nellie Herndon Subdivision Lot 13 Block A	W/D	8	514
McDonald		M. M.		The Citizens Bank	3	24	65	8:45 AM	3	22	65	3	25	65	13th Dist, LL 460	W/D	9	28
McDonald		M. M.		M. M. McDonald	10	22	65	11:50 AM	10	22	65	10	22	65	13th Dist, LL 460 Deed of Correction, et.al.	W/D	9	186
McDonald		Lagrande Staten		Sam Staten, et.al.	12	23	66	8:30 AM	12	22	66	12	23	66	16th Dist, LL 90 490 A., et.al.	WD/G	9	400
McDonald			Rena M.	Ewell Bohanon, et.al.	2	5	68	8:55 AM	2	2	68	2	6	68	16th Dist, LL 50 Nellie Herndon Subdivision Lot 11, 12 BLK. A, et.al.	L/D	10	49
McDonald		M. M.		L. T. Raulerson	8	7	68	10:30 AM	8	7	68	8	9	68	13th Dist, 400 Colonies of Bees, et.al.	Release	10	113
McDonald		M. M.		The citizens Bank of Hahira	9	6	68	10:00 AM	8		68	9	13	68	13th Dist, LL 503 7.75 A.	Corp Deed	10	124
McDonald		M. M.		Josh Padgett	9	9	68	9:10 AM	8		68	9	16	68	13th Dist, LL 503 7.75 A.	W/D	10	136
McDonald	Bertie A.			M. M. McDonald	12	9	68	9:00 AM	12	6	68	12	9	68	16th Dist, LL 50 Nellie Herndon Subdivision Lot 15 Block B	W/D	10	190
McDonald		M. M.		J. H. Raulerson, et.al.	7	16	69	11:00 AM	7	15	69	7	16	69	16th Dist, Nellie Herndon Sub- division Lot 13 Block A	WD/Cor	10	304
McDonald		Maxine		M. M. McDonald	11	2	70	9:20 AM	10	27	70	11	3	70	16th Dist, LL 50 Town of Staten- ville Lot 13 Block A, et.al.	Q/C/D	11	49
McDonald		Lagrande Staten, et.al.		Sam Staten	1	5	71	11:30 AM	1	5	71	1	6	71	Release all claims on formerly owned Property	Q/C/D	11	87
McDonald		M. M., et.al.		William D. Price, et.al.	4	9	71	8:30 AM	4	6	71	4	13	71	16th Dist, LL 50 Nellie Herndon Subdivision Block B.	Q/C/D	11	200
McDonald		Maxine, et.al.		William D. Price, et.al.	4	9	71	8:30 AM	4	6	71	4	13	71	16th Dist, LL 50 Nellie Herndon Subdivision Block B	Q/C/D	11	200
McDonald		M. M.		M. M. McDonald	6	23	71	1:00 PM	6	23	71	6	23	71	13th Dist, LL 430 25 A. LL 429 100 A.	AFFID	11	261

GRANTEE FILING DOCKET AND GENERAL INDEX TO REALTY DEEDS AND MORTGAGES — Echols County, Ga.

REG. U. S. PAT. OFFICE *Chas. McCall* County Indexes Since 1889
An Identifying Trade Mark

Locate Family Name by Front Index

COTT FAMILY NAME INDEX NO. 6 © 1949
MADE BY THE COTT INDEX COMPANY, COLUMBUS, OHIO
SOLD BY TIM CLYBURN, INC., TIFTON, GA.

(8)

GRANTEES FAMILY NAMES	GIVEN NAMES ABCDEFGHIJ	GIVEN NAMES KLMNO	GIVEN NAMES PQRSTUVWXYZ	GRANTORS	DATE OF FILING				DATE OF INSTRUMENT			DATE OF RECORD			LOCATION OF PROPERTY OR OTHER DESCRIPTION	KIND OF INST.	BOOK	PAGE
					Month	Day	Year	Hr. M.	Month	Day	Year	Month	Day	Year				
McDonald		M. M.		John W. Langdale	12	21	71		12	16	71	12	21	71	16th Dist, LL 50 Nellie Herndon Subdivision Lot 13 Block A	Q/C/D	11	350
McDonald		Lagrande S.		Sam Staten, et.al.	1	5	72	10:25 AM	1	5	72	1	5	71	16th Dist, LL 50 1/2 A. Town of Statenville Lot 2,3 Block N	W/D	11	364
McDonald		M. M.		The Citizens Bank of Hahira	1	9	72	8:30 AM	12	27	72	1	9	72	13th Dist, LL 460 2 A.	Corp Q/C/D	12	284
McDonald		M. M.		M. M. McDonald	6	1	72	11:05 AM	5	16	72	6	1	72	13th Dist, LL 502 Affidavit to prove ownership	AFFID	11	506
McDonald		M. M.		The First State Bank	11	17	72	8:40 AM	11		72	11	17	72	13th Dist, LL 460 2 A.	Corp Q/C/D	12	162
McDonald		M. M.		The Citizens Bank of Hahira	11	17	72	8:45 AM	11	13	72	11	17	72	13th Dist, LL 460 17.55 A.	Corp Q/C/D	12	167
McDonald		M. M.		The Citizens Bank of Hahira	12	13	72	8:45 AM	12	6	72	12	13	72	13th Dist, LL 460 1 A.	Corp Q/C/D	12	200
McDonald		M. M.		The Citizens Bank of Hahira	2	2	73	8:40 AM	1	23	73	2	2	73	13th Dist, LL 460 1 A.	Corp Q/C/D	12	307
McDonald		M. M.		The Citizens Bank of Hahira	9	5	73	9:20 AM	9	4	73	9	5	73	13th Dist, LL 460 1 A.	Corp Q/C/D	13	301
McDonald		M. M.		The Citizens Bank of Hahira	10	29	73	10:00 AM	10	23	73	10	29	73	13th Dist, LL 460	Corp Q/C/D	13	369
McDonald		Maxine		M. M. McDonald	10	29	73	10:00 AM	10	26	73	10	29	73	13th Dist, LL 460	W/D	13	370
McDonald		M. M.		The Citizens Bank of Hahira	10	31	73	9:00 AM	10	23	73	10	31	73	13th Dist, LL 460	Corp Q/C/D	13	371
McDonald		M. M.		Bobby D. Spell, et.al.	11	7	73	9:00 AM	10	26	73	11	7	73	13th Dist, LL 460	L/D	13	380
McDonald		M. M.		Citizens Bank of Hahira	11	26	73	9:25 AM	11		73	11	26	73	13th Dist, LL 460	Corp Q/C/D	13	398
McDonald		M. M.		Citizens & Southern National Bank	4	4	75	8:45 AM	4	2	75	4	4	75	13th Dist, LL 460 200 A., et.al.	Corp Q/C/D	14	292
McDonald		M. M.		Citizens Bank of Hahira	4	4	75	8:45 AM	4	2	75	4	4	75	13th Dist, LL 460 200 A., et.al.	Corp Q/C/D	14	293

GRANTEE FILING DOCKET AND GENERAL INDEX TO REALTY DEEDS AND MORTGAGES — Echols County, Ga.

(8)

REG. U. S. PAT. OFFICE *ChamCost* County Indexes Since 1888 An Identifying Trade Mark

👉 Locate Family Name by Front Index

COTT FAMILY NAME INDEX NO. 8 © 1949
MADE BY THE COTT INDEX COMPANY, COLUMBUS, OHIO
SOLD BY JIM CLYBURN, INC., TIFTON, GA.

GRANTEES FAMILY NAMES	GIVEN NAMES ABCDEFGHIJ	GIVEN NAMES KLMNOP	GIVEN NAMES QRSTUVWXYZ	GRANTORS	DATE OF FILING				DATE OF INSTRUMENT			DATE OF RECORD			LOCATION OF PROPERTY OR OTHER DESCRIPTION	KIND OF INST.	BOOK	PAGE
					Month	Day	Year	Hr. M.	Month	Day	Year	Month	Day	Year				
McDonald		M. M.		Citizens Bank of Hahira	4	4	75	8:45 AM	4	2	75	4	4	75	13th Dist, LL 460 44.45 A.	Corp/D	14	299
McDonald		M. M., et.al.		First State Bank	5	6	75	11:35 AM	5		75	5	6	75	16th Dist, LL 50 Nellie Herndon Subdivision Lot 15 Block B, et.al.	Corp Q/C/D	14	531
McDonald	Bertie A., et.al.			First State Bank	5	6	75	11:35 AM	5		75	5	6	75	16th Dist, LL 50 Nellie Herndon Subdivision Lot 15 Block B, et.al.	Corp Q/C/D	14	531
McDonald	Bertie A.			Valdosta Federal Savings & Loan Association	5	6	75	11:35 AM	5	6	75	5	6	75	16th Dist, LL 50 Nellie Herndon Subdivision Lot 15 Block B	Corp Q/C/D	14	532
McDonald		M. M.		First State Bank	7	22	75	8:30 AM	7		75	7	22	75	13th Dist, LL 460 1 A.	Corp Q/C/D	14	616
McDonald		M. M.		Cecil Jarrard	9	11	75	8:50 AM	9	10	75	9	11	75	13th Dist, LL 460 1 A.	W/D	14	675
McDonald		Maxine, et.al.		M. M. McDonald	10	8	75	9:50 AM	12	6	72	10	8	75	13th Dist, LL 460 2 A.	W/D	14	690
McDonald	Bertie A.			M. M. McDonald	10	13	75	9:20 AM	12	6	72	10	13	75	13th Dist, LL 460 1 A.	W/D	14	697
McDonald		M. M.		First State Bank of Valdosta	10	16	75	9:20 AM	10		75	10	16	75	13th Dist, LL 460	Corp Q/C/D	15	66
McDonald		M. M.		First State Bank	10	16	75	9:20 AM	10		75	10	16	75	13th Dist, LL 460	Corp Q/C/D	15	67
McDonald		M. M.		First State Bank	10	16	75	9:20 AM	10		75	10	16	75	13th Dist, LL 460	Corp Q/C/D	15	68
McDonald		M. M.		Guy W. Taylor	10	16	75	9:20 AM	10		75	10	16	75	13th Dist, LL 460	L/D	15	72
McDonald		M. M.		M. N. Johnson, et.al.	10	16	75	9:20 AM	10	15	75	10	16	75	13th Dist, LL 460	L/D	15	75
McDonald		M. M., et.al.		Irene Ashley Prine	12	17	75	8:35 AM	11	21	75	12	17	75	16th Dist, LL 50 Nellie Herndon Subdivision Lot 13 Block A	L/D	15	171
McDonald		Maxine, et.al.		Irene Ashley Prine	12	17	75	8:35 AM	12	21	75	12	17	75	16th Dist, LL 50 Nellie Herndon Subdivision Lot 13 Block A	L/D	15	171
McDonald			Verell, et.al.	M. M. McDonald	1	26	76	9:30 AM	1	20	76	1	27	76	13th Dist, LL 460	W/D	15	215

GRANTEE FILING DOCKET AND GENERAL INDEX TO REALTY DEEDS AND MORTGAGES — Echols County, Ga.

REG. U. S. PAT. OFFICE *Crummetts* County Indexes Since 1888 An Identifying Trade Mark

👉 **Locate Family Name by Front Index**

COTT FAMILY NAME INDEX NO. 0 © 1949
MADE BY THE COTT INDEX COMPANY, COLUMBUS, OHIO
SOLD BY JIM CLEVELAND, INC., TITON, GA.

(8)

GRANTEES FAMILY NAMES	GIVEN NAMES ABCDEFGHIJ	GIVEN NAMES KLMNO	GIVEN NAMES PQRSTUWXYZ	GRANTORS	DATE OF FILING				DATE OF INSTRUMENT			DATE OF RECORD			LOCATION OF PROPERTY OR OTHER DESCRIPTION	KIND OF INST.	BOOK	PAGE
					Month	Day	Year	Hr. M.	Month	Day	Year	Month	Day	Year				
McDonald			Virginia, et.al.	M. M. McDonald	1	26	76	9:30 AM	1	20	76	1	27	76	13th Dist, LL 460	W/D	15	215
McDonald		M. M.		Verell McDonald, et.al.	1	26	76	9:30 AM	1	20	76	1	27	76	13th Dist, LL 460	L/D	15	217
McDonald		Maxine		M. M. McDonald	4	21	76	10:00 AM	4	20	76	4	22	76	16th Dist, LL 50 Nellie Herndon Sub. Lot 13, 16-19 Blk. A, B, et.al.	Q/C/D	15	354
McDonald		M. M.		The Citizens Bank of Hahira	6	16	76	8:30 AM	6	4	76	6	16	76	13th Dist, LL 460	Q/C/D	15	384
McDonald		M. M.		First State Bank	6	17	76	9:30 AM	6	17	76	6	21	76	13th Dist, LL 460, et.al.	Q/C/D	15	389
McDonald		M. M.		First State Bank	6	21	76	9:00 AM	6	17	76	6	21	76	13th Dist, LL 460	Q/C/D	15	393
McDonald		Maxine, et.al.		M. M. McDonald	6	22	76	8:30 AM	6	21	76	6	22	76	13th Dist, LL 460	WD/G	15	395
McDonald		Maxine		M. M. McDonald	6	22	76	8:30 AM	6	21	76	6	22	76	13th Dist, LL 460	WD/G	15	404
McDonald	Angela Denise (by Trustee), et.al.			M. M. McDonald	8	17	76	9:00 AM	6	25	76	8	17	76	13th Dist, LL 460 Trust Indenture	T/I	15	461
McDonald		Richard Edwin (by Trustee), et.al.		M. M. McDonald	8	17	76	9:00 AM	6	25	76	8	17	76	13th Dist, LL 460 Trust Indenture	T/I	15	461
McDonald		James Verell		M. M. McDonald	8	17	76	9:00 AM	6	25	76	8	17	76	13th Dist, LL 430	Q/C/D	15	467
McDonald		Maxine		First State Bank	8	25	76	8:35 AM	8	18	76	8	25	76	13th Dist, LL 460	Corp Q/C/D	15	528
McDonald		Maxine, et.al.		First State Bank	8	25	76	8:35 AM	8	18	76	8	25	76	13th Dist, LL 460	Corp Q/C/D	15	539
McDonald		M. M., et.al.		First State Bank	8	25	76	8:35 AM	8	18	76	8	25	76	13th Dist, LL 460	Corp Q/C/D	15	539
McDonald		M. M.		First State Bank	8	25	76	2:45 PM	8	25	76	8	25	76	13th Dist, LL 460	Corp Q/C/D	15	534
McDonald		M. M.		First State Bank	8	31	76	3:30 PM	8		76	9	1	76	13th Dist, LL 460	Q/C/D	15	541

GRANTEE FILING DOCKET AND GENERAL INDEX TO REALTY DEEDS AND MORTGAGES — Echols County, Ga.

(8)

REG. U. S. PAT. OFFICE *Chambers* County Indexes Since 1868 An Identifying Trade Mark

👉 Locate Family Name by Front Index

COTT FAMILY NAME INDEX NO. 6 © 1949
MADE BY THE COTT INDEX COMPANY, COLUMBUS, OHIO
SOLD BY JIM CLYBURN, INC., TIFTON, GA.

GRANTEES FAMILY NAMES	GIVEN NAMES ABCDEFGHIJ	GIVEN NAMES KLMNOPQ	GIVEN NAMES RSTUVWXYZ	GRANTORS	DATE OF FILING				DATE OF INSTRUMENT			DATE OF RECORD			LOCATION OF PROPERTY OR OTHER DESCRIPTION	KIND OF INST.	BOOK	PAGE
					Month	Day	Year	Hr. M.	Month	Day	Year	Month	Day	Year				
McDonald		Maxine		Irene Ashley Prine	9	8	76	3:25 PM	9	8	76	9	8	76	16th Dist, LL 50 Nellie Herndon Subdivision Lot 18 Block B	L/D	15	552
McDonald		Maxine		Robert W. Lanier, et.al.	10	6	76	2:15 PM	10	1	76	10	6	76	13th Dist, LL 533 3 A.	L/D	15	592
McDonald	Angela Denise (by Trustee), et.al.			M. M. McDonald	10	6	76	2:15 PM	6	25	76	10	6	76	13th Dist, LL 460 Trust Indenture	T/I	15	606
McDonald		Richard Edwin (by Trustee) et.al.		M. M. McDonald	10	6	76	2:15 PM	6	25	76	10	6	76	13th Dist, LL 460 Trust Indenture	T/I	15	606
McDonald		Lagrande S., et.al.		Ruth H. Staten	12	20	77	2:15 PM	12		77	12	20	77	16th Dist, LL 49	Q/C/D	17	19
McDonald			Renae M.	M. M. McDonald	1	17	78	3:45 PM	12	24	77	1	17	78	13th Dist, LL 460 Trust Indenture	T/I	17	86
McDonald		M. M.		Deloris M. Buerger	1	18	78	4:35 PM	1		78	1	18	78	13th Dist, LL 460	W/D	17	103
McDonald		Maxine, et.al.		M. M. McDonald	1	18	78	5:00 PM	1		78	1	18	78	13th Dist, LL 460	W/D	17	107
McDonald		M. M.		The First State Bank of Valdosta	1	18	78	5:00 PM	1	6	78	1	18	78	13th Dist, LL 460	Corp Q/C/D	17	111
McDonald	Angela Denise (by Trustee), et.al.			T. E. Musgrove, Sr., et.al.	3	6	78	9:40 AM	2	20	78	3	6	78	13th Dist, LL 460	Q/C/D	17	169
McDonald		Richard Edwin (by Trustee) et.al.		T. E. Musgrove, Sr., et.al.	3	6	78	9:40 AM	2	20	78	3	6	78	13th Dist, LL 460	Q/C/D	17	169
McDonald		M. M., et.al.		Irene Ashley Prine	4	25	78	4:30 PM	3	29	78	4	25	78	16th Dist, LL 50 20'x 70' Lot	Q/C/D	17	487
McDonald		Maxine, et.al.		Irene Ashley Prine	4	25	78	4:30 PM	3	29	78	4	25	78	16th Dist, LL 50 20'X 70' Lot	Q/C/D	17	487
McDonald		M. M., et.al.		Katrina Prine	4	25	78	4:30 PM	3	29	78	4	25	78	16th Dist, LL 50	Q/C/D	17	488
McDonald		Maxine, et.al.		Katrina Prine	4	25	78	4:30 PM	3	29	78	4	25	78	16th Dist, LL 50	Q/C/D	17	488
McDonald		Maxine		Irene Ashley Prine	6	5	78	2:00 PM	5	31	78	6	5	78	16th Dist, LL 50 Lot 18 Block B	Q/C/D	17	536

GRANTEE FILING DOCKET AND GENERAL INDEX TO REALTY DEEDS AND MORTGAGES — Echols County, Ga.

REG. U. S. PAT. OFFICE *Cott* County Indexes Since 1888 An Identifying Trade Mark

 **Locate Family Name by Front Index**

COTT FAMILY NAME INDEX NO. 0 © 1949
MADE BY THE COTT INDEX COMPANY, COLUMBUS, OHIO
SOLD BY JIB CLIBURN, INC., TUSTON, GA.

(9)

GRANTEES FAMILY NAMES	GIVEN NAMES ABCDEFGHIJ	GIVEN NAMES KLMNOP	GIVEN NAMES QRSTUVWXYZ	GRANTORS	DATE OF FILING				DATE OF INSTRUMENT			DATE OF RECORD			LOCATION OF PROPERTY OR OTHER DESCRIPTION	KIND OF INST.	BOOK	PAGE
					Month	Day	Year	Hr. M.	Month	Day	Year	Month	Day	Year				
McEady	Frank B.			Ida Green	11	21	60	1:55 PM	11	21	60	11	22	60	11th Dist, LL 430 Town of Howell Lot 3	W/D	7	333
McEady	Frank B.			Rosa Boyd	1	24	63	4:40 PM	1	23	63	1	25	63	1/2 Acre in town of Howell Will Boyd Old Home Place	W/D	8	159
McEady	Frank B., Jr. & Catherine			Mid-State Homes, Inc.	3	22	68	10:15 AM	2	20	68	3	22	68	11th Dist, LL 18 Town of Howell Fee Simple Deed	Deed	10	71
McEady		John L., et.al.		D. B. Daniels, et.al.	12	20	72	2:20 PM	12	20	72	12	20	72	16th Dist, LL 43	W/D	12	209
McEady		Leila C., et.al.		D. B. Daniels, et.al.	12	20	72	2:20 PM	12	20	72	12	20	72	16th Dist, LL 43	W/D	12	209
McEady		John L.		Frank B. McEady	7	9	80	4:05 PM	7	9	80	7	9	80	1/2 Acre in town of Howell, et.al.	WD/G	19	71

9/18/92
SD

GRANTEE FILING DOCKET AND GENERAL INDEX TO REALTY DEEDS AND MORTGAGES — Echols County, Ga.

REG. U. S. PAT. OFFICE *Charmelle* County Indexes Since 1888 An Identifying Trade Mark

Locate Family Name by Front Index

COTT FAMILY NAME INDEX NO. 0 © 1949
MADE BY THE COTT INDEX COMPANY, COLUMBUS, OHIO
SOLD BY JIM CLYBURN, INC., TIFTON, GA.

	GRANTEES FAMILY NAMES	GIVEN NAMES ABCDEFGHIJ	GIVEN NAMES KLMNO	GIVEN NAMES PQRSTUVWXYZ	GRANTORS	DATE OF FILING				DATE OF INSTRUMENT			DATE OF RECORD			LOCATION OF PROPERTY OR OTHER DESCRIPTION	KIND OF INST.	BOOK	PAGE
						Month	Day	Year	Hr. M.	Month	Day	Year	Month	Day	Year				
	McGee	Burl			Ferman Staten	1	23	69	12:00 N	1	23	69	1	23	69	16th Dist, LL 50 1 A	W/D	10	227
	McGee			Travis, et.al.	D. B. Daniels, et.al.	11	22	71	8:14 AM	11	19	71	11	23	71	16th Dist, LL 43 Daniels & Herndon Subdivision Lot 22	W/D	11	339
	McGee		Neva P., et.al.		D. B. Daniels, et.al.	11	22	71	8:14 AM	11	19	71	11	23	71	16th Dist, LL 43 Daniels & Herndon Subdivision Lot 22	W/D	11	339
	McGee	Diane			Ferman Staten	11	15	72	11:00 AM	11	15	72	11	15	72	16th Dist, LL 50	W/D	12	160
	McGee		Jerry		Ferman Staten	1	22	74	4:10 PM	1	22	74	1	22	74	16th Dist, LL 50 1.12 A	W/D	13	458
	McGee	Burl (Mrs.)			Ferman Staten	8	8	75	10:35 AM	8	8	75	8	8	75	16th Dist, LL 50	W/D	14	636
	McGee			Ronnie	D. B. Daniels, et.al.	5	5	80	2:40 PM	2	26	80	5	5	80	16th Dist, LL 43 Daniels & Herndon Estates Lot 25 Black B	W/D	18	649
	McGee			Travis	D. B. Daniels, et.al.	9	11	80	2:15 PM	5	14	80	9	16	80	16th Dist, LL 43 Daniels & Herndon Estates Lot 22	W/D	19	220

GRANTEE FILING DOCKET AND GENERAL INDEX TO REALTY DEEDS AND MORTGAGES — Echols County, Ga.

REG. U. S. PAT. OFFICE *Beam* County Indexes Since 1888 An Identifying Trade Mark

👉 **Locate Family Name by Front Index**

COTT FAMILY NAME INDEX NO. 0 © 1949
MADE BY THE COTT INDEX COMPANY, COLUMBUS, OHIO
SOLD BY JIM CLEBURN, INC., TIFTON, GA.

GRANTEES FAMILY NAMES	GIVEN NAMES ABCDEFGHIJ	GIVEN NAMES KLMNO	GIVEN NAMES PQRSTUVWXYZ	GRANTORS	DATE OF FILING				DATE OF INSTRUMENT			DATE OF RECORD			LOCATION OF PROPERTY OR OTHER DESCRIPTION	KIND OF INST.	BOOK	PAGE
					Month	Day	Year	Hr. M.	Month	Day	Year	Month	Day	Year				
McGuire	E. L., et.al.			Lake Park Bank	8	20	37	11:00 AM	8	18	37	8	21	37	16th Dist, LL 56 30 A.	W/D	Z	97
McGuire		Minnie, et.al.		Lake Park Bank	8	20	37	11:00 AM	8	18	37	8	21	37	16th Dist, LL 56 30 A.	W/D	Z	97
McGuire	E. L.			W. D. Herring, et.al.	8	25	52	2:00 PM	3	8	52	8	25	52	LL 56 1 1/2 A. Cemetery	W/D	A 4	62
McGuire	Bobby M., et.al.			Earnest L. McGuire, et.al.	9	19	72	4:30 PM	9	19	72	9	19	72	16th Dist, LL 56 1 A.	W/D	12	84
McGuire	Annette C., et.al.			Earnest L. McGuire, et.al.	9	19	72	4:30 PM	9	19	72	9	19	72	16th Dist, LL 56 1 A.	W/D	12	84
McGuire	E. L., et.al.			Farmers Home Administration	9	19	72	4:30 PM	9	19	72	9	19	72	16th Dist, LL 56 1 A.	Release	12	85
McGuire		Minnie C., et.al.		Farmers Home Administration	9	19	72	4:30 PM	9	19	72	9	19	72	16th Dist, LL 56 1 A.	Release	12	85

GRANTEE FILING DOCKET AND GENERAL INDEX TO REALTY DEEDS AND MORTGAGES — Echols County, Ga.

REG. U. S. PAT. OFFICE *Chas. McCall* County Indexes Since 1888 An Identifying Trade Mark

 **Locate Family Name by Front Index**

COTT FAMILY NAME INDEX NO. 8 © 1949
MADE BY THE COTT INDEX COMPANY, COLUMBUS, OHIO
SOLD BY JIM CLYBURN, INC., TUFOR, GA.

(18)

GRANTEES FAMILY NAMES	GIVEN NAMES ABCDEFGHIJ	GIVEN NAMES IJKLMNO	GIVEN NAMES PQRSTUVWXYZ	GRANTORS	DATE OF FILING				DATE OF INSTRUMENT			DATE OF RECORD			LOCATION OF PROPERTY OR OTHER DESCRIPTION	KIND OF INST.	BOOK	PAGE
					Month	Day	Year	Hr. M.	Month	Day	Year	Month	Day	Year				
McLeod		Henritta (Mrs.)		Echols County Board of Education	3	24	44	12:00 N	10	8	38	3	24	44	16th Dist. LL 130 1 A.	W/D	A 1	372
McLeod		Henrietta (Mrs.) (Heirs of)		Echols County Board of Education	5	15	44	1:30 PM	4	14	44	5	24	44	16th Dist. LL 130 1 A.	W/D	A 1	389
McLeod			Lamar	J. N. Calhoun (Mrs.)	5	15	44		4	29	44	5	24	44	16th Dist. LL 130	W/D	A 1	390
McLeod		Bernice Howell (Mrs.), et.al.		Lewis R. Howell (Mrs.)	8	11	54	8:00 AM	7	30	54	10	11	54	11th Dist. LL 477 100 A. Hardy Howell Place	Q/C/D	5	62
McLeod			Lamar	J. A. Henderson, et.al.	10	11	57	2:30 PM	10	11	57	10	14	57	16th Dist. LL 101,130	W/D	6	336
McLeod			Raymond	Lamar McLeod	3	20	68	8:45 AM	3	29	68	3	21	68	16th Dist. LL 101	W/D	10	70
McLeod			Raymond C.	Lamar McLeod	2	21	69	8:25 AM	2	19	69	2	21	69	16th Dist. LL 101 2 A.	W/D/Cor	10	238
McLeod		Carolyn R. (Mrs.)		Grace V. Rentz (Mrs.)	6	4	70	9:20 AM	6	1	70	6	9	70	11th Dist. Recorded in Book 9 Page 425-426	W/D	10	501
McLeod		Harold		Lamar McLeod, et.al.	8	9	71	9:10 AM	8	2	71	8	9	71	16th Dist. LL 130 1 A.	W/D	11	287
McLeod		Bernice Howell (Mrs.), et.al.		Mamie Daugharty Dickens (Mrs.) et.al.	9	4	72	10:05 AM	8	30	72	9	4	72	11th Dist. LL 477 100 A. Hardy Howell Place	P/A	12	57
McLeod			William Russell	Lamar McLeod	7	24	75	10:15 AM	12	5	73	7	24	75	16th Dist. LL 101 2 A.	W/D	14	618
McLeod			Russell, et.al.	Lamar McLeod	12	8	76	8:45 AM	11	19	76	12	8	76	16th Dist. LL 130 197 A., et.al.	W/D	16	8
McLeod			Raymond, et.al.	Lamar McLeod	12	8	76	8:45 AM	11	19	76	12	8	76	16th Dist. LL 130 197 A., et.al.	W/D	16	8
McLeod		Harold, et.al.		Lamar McLeod	12	8	76	8:45 AM	11	19	76	12	8	76	16th Dist. LL 130 197 A., et.al.	W/D	16	8
McLeod			William Russell	Raymond McLeod, et.al.	8	1	77	11:10 AM	7	25	77	8	1	77	16th Dist. LL 101 2 A.	W/D/Cor	16	447
McLeod			William Russell	Richard McLeod	8	29	77	3:25 PM	8	25	77	8	29	77	16th Dist. LL 101 2 A.	W/D/Cor	16	478

GRANTEE FILING DOCKET AND GENERAL INDEX TO REALTY DEEDS AND MORTGAGES — Echols County, Ga.

(18)

REG. U. S. PAT. OFFICE *Chas. McCall* County Indexes Since 1888 An Identifying Trade Mark

Locate Family Name by Front Index

COTT FAMILY NAME INDEX NO. 0 © 1949
MADE BY THE COTT INDEX COMPANY, COLUMBUS, OHIO
SOLD BY JIM CLIBURN, INC., TITON, GA.

GRANTEES FAMILY NAMES	GIVEN NAMES ABCDEFGHIJ	GIVEN NAMES KLMNO	GIVEN NAMES PQRSTUVWXYZ	GRANTORS	DATE OF FILING				DATE OF INSTRUMENT			DATE OF RECORD			LOCATION OF PROPERTY OR OTHER DESCRIPTION	KIND OF INST.	BOOK	PAGE
					Month	Day	Year	Hr. M.	Month	Day	Year	Month	Day	Year				
McLeod			William Russell	Richard McLeod	8	29	77	3:25 PM	8	25	77	8	29	77	16th Dist, LL 101 2 A.	WD/Cor	16	478
McLeod			William Russell, et.al.	Lamar McLeod (Mrs.) (Varana)	9	14	79	1:30 PM	9	4	79	9	14	79	16th Dist, LL 130 197 A., et.al.	Q/C/D	18	438
McLeod			Raymond, et.al.	Lamar McLeod (Mrs.) (Varana)	9	14	79	1:30 PM	9	4	79	9	14	79	16th Dist, LL 130 197 A., et.al.	Q/C/D	18	438
McLeod	Harold, et.al.			Lamar McLeod (Mrs.) (Varana)	9	14	79	1:30 PM	9	4	79	9	14	79	16th Dist, LL 130 197 A., et.al.	Q/C/D	18	438
McLeod			William Russell, et.al.	Peggy McLeod Coulson Spradlin	9	14	79	1:30 PM	9	4	79	9	14	79	16th Dist, LL 130 197 A., et.al.	Q/C/D	18	441
McLeod			Raymond, et.al.	Peggy McLeod Coulson Spradlin	9	14	79	1:30 PM	9	4	79	9	14	79	16th Dist, LL 130 197 A., et.al.	Q/C/D	18	441
McLeod	Harold, et.al.			Peggy McLeod Coulson Spradlin	9	14	79	1:30 PM	9	4	79	9	14	79	16th Dist, LL 130 197 A., et.al.	Q/C/D	18	441
McLeod	Harold J., et.al.			Varana McLeod, et.al.	7	21	80	11:00 AM	1	21	80	7	21	80	16th Dist, LL 130 Deed of Assent	D/A	19	76
McLeod			Shelly R., et.al.	Varana McLeod, et.al.	7	21	80	11:00 AM	1	21	80	7	21	80	16th Dist, LL 130 Deed of Assent	D/A	19	76
McLeod	Harold J., et.al.			Richard McLeod	7	21	80	11:00 AM	6	2	80	7	21	80	16th Dist, LL 130	W/D	19	78
McLeod			Shellie R. et.al.	Richard McLeod	7	21	80	11:00 AM	6	2	80	7	21	80	16th Dist, LL 130	W/D	19	78

GRANTEE FILING DOCKET AND GENERAL INDEX TO REALTY DEEDS AND MORTGAGES — Echols County, Ga.

REG. U. S. PAT. OFFICE *Chambers* County Indexes Since 1888 An Identifying Trade Mark

👉 **Locate Family Name by Front Index**

COTT FAMILY NAME INDEX NO. 6 © 1949
MADE BY THE COTT INDEX COMPANY, COLUMBUS, OHIO
SOLD BY JIM ALTEBURN, INC., TIFTON, GA.

(21)

GRANTEES FAMILY NAMES	GIVEN NAMES ABCDEFGHIJ	GIVEN NAMES KLMNO	GIVEN NAMES PQRSTVWXYZ	GRANTORS	DATE OF FILING				DATE OF INSTRUMENT			DATE OF RECORD			LOCATION OF PROPERTY OR OTHER DESCRIPTION	KIND OF INST.	BOOK	PAGE
					Month	Day	Year	Hr. M.	Month	Day	Year	Month	Day	Year				
Maine			R. L.	S. F. Simpson	6	14	30	8:00 AM	6	14	30	6	24	30	16th Dist, LL 50 1 1/4 A.	W/D	X	524
Maine		Jesse L.		Mattie Malloy	9	5	38		9	5	38	9	5	38	16th Dist, LL 50 1/4 A.	W/D	Z	287
Main		Lillie		C. T. Ham	8	5	41	6:30 PM	8	5	41	8	6	41	16th Dist, LL 42 1 A.	W/D	Z	593
Maine	Bob Lee			J. N. Sellers	12	15	43	12:00 N	12	14	49	12	24	49	16th Dist, LL 50 3 A.	W/D	A 1	269
Maine	Eddie			Bob Lee Maine	8	19	46	2:00 PM	1	5	44	8	20	46	16th Dist, 1 A.	W/D	A 2	482
Maine		Johnny		Bob Lee Maine	8	23	46	11:00 AM	1	5	44	8	23	46	16th Dist, LL 50 1 A.	W/D	A 2	483
Maine			Robert	Bob Lee Maine	9	13	49	8:00 AM	9	12	49	9	12	46	16th Dist, LL 50 1 A.	W/D	A 3	302
Maine			Robert	R. L. Maine	8	4	51	5:00 PM	8	5	51	8	6	51	16th Dist, LL 50 3 A.	W/D	A 3	571
Maine			Robert, et.al.	Adam Walker	3	25	57	5:00 PM	3	23	57	3	26	57	16th Dist, LL 50 1 A.	W/D	6	29
Main			Roger L. (Trustee)	Seaboard Coast Line Railroad Company	9	22	67	9:10 AM	7	1	67	10	2	67	8th Supplemental Indenture	S/I	10	3
Main			Roger L. (Trustee)et.al.	Atlantic Coast Line Railroad Company	3	13	79	3:40 PM	7	1	63	3	13	79	6th Supplemental Indenture	S/I	18	119
Main			Roger L. (Trustee)et.al.	Atlantic Coast Line Railroad Company	3	13	79	4:00 PM	9	1	63	3	13	79	7th Supplemental Indenture	S/I	18	137

GRANTEE FILING DOCKET AND GENERAL INDEX TO REALTY DEEDS AND MORTGAGES — Echols County, Ga.

REG. U. S. PAT. OFFICE *Chambers* County Indexes Since 1898 An Identifying Trade Mark

 **Locate Family Name by Front Index**

COTT FAMILY NAME INDEX NO. 9 © 1949
MADE BY THE COTT INDEX COMPANY, COLUMBUS, OHIO
SOLD BY JIM CLYBURN, INC., TITON, GA.

GRANTEES FAMILY NAMES	GIVEN NAMES ABCDEFGHIJ	GIVEN NAMES KLMNO	GIVEN NAMES PQRSTUVWXYZ	GRANTORS	DATE OF FILING				DATE OF INSTRUMENT			DATE OF RECORD			LOCATION OF PROPERTY OR OTHER DESCRIPTION	KIND OF INST.	BOOK	PAGE
					Month	Day	Year	Hr. M.	Month	Day	Year	Month	Day	Year				
Martin		J. Ryce		Mary B. Goodloe	7	29	55	8:00 AM	7	27	55	8	8	55	1,000 Acres Estate of Ike Butler	Loan Deed	5	168
Martin		Jimmy, et.al.		Mid-State Investment Corp.	1	19	59	9:00 AM	12	23	58	1	20	59	11th Dist. LL 345	q/c/d	6	579
Martin	Bonnie, et.al.			Mid-State Investment Corp.	1	19	59	9:00 AM	12	23	58	1	20	59	11th Dist. LL 345	q/c/d	6	579
Martin		Jessie Mae Carter		J. S. Carter	8	22	66	2:20 PM	1	4	57	8	22	66	16th Dist. LL 85,86 98.7 A.	W/D	9	314

GRANTEE FILING DOCKET AND GENERAL INDEX TO REALTY DEEDS AND MORTGAGES — Echols County, Ga.

REG. U. S. PAT. OFFICE *Chemical* County Indexes Since 1888 An Identifying Trade Mark

👉 **Locate Family Name by Front Index**

COTT FAMILY NAME INDEX NO. 0 © 1949
MADE BY THE COTT INDEX COMPANY, COLUMBUS, OHIO
SOLD BY JIM CLYBURN, INC., TIFTON, GA.

(31)

GRANTEES FAMILY NAMES	GIVEN NAMES ABCDEFGHIJ	GIVEN NAMES IJKLMNOP	GIVEN NAMES QRSTUVWXYZ	GRANTORS	DATE OF FILING				DATE OF INSTRUMENT			DATE OF RECORD			LOCATION OF PROPERTY OR OTHER DESCRIPTION	KIND OF INST.	BOOK	PAGE
					Month	Day	Year	Hr. M.	Month	Day	Year	Month	Day	Year				
Mathis		J. E. (Mrs.)		J. E. Mathis	1	8	49	6:00 PM	11	16	29	1	20	49	Transfer of Security Deed from L. L. Roberson	Transfer	A 3	240
Mathis		J. E. (Mrs.)		R. G. dickerson	1	8	49	6:00 PM	11	16	29	1	20	49	Transfer of L. L. Roberson Deed	Transfer	A 3	240
Mathis		J. E.		J. E. Mathis (Mrs.)					1	7	49	1	20	49	Certified Copy of Transfer	Transfer	A 3	241
Mathis		J. E.		Citizens & Southern National Bank	1	8	49	6:00 PM	11	7	32	1	20	49	Transfer of Security Deed	Transfer	A 3	241
Mathis		J. E. (Mrs.)		Lee L. Roberson	1	8	49	6:00 PM	9	30	29	1	20	49	Loan Deed	Loan Deed	A 3	242
Mathis		J. E.		L. L. Roberson	1	8	49	6:00 PM	9	30	29	1	20	49	12th Dist, LL 217 456 A. Clinch County	Deed	A 3	252
Mathis		J. E.		Humble Oil Company	12	1	50	10:00 AM	10	4	50	12	1	50	Release of Oil & Mineral Rights	Release O/M/R	A 3	406
Mathis		Robert, et.al.		E. R. Davis	3	8	73	3:45 PM	2	20	73	3	8	73	11th Dist, LL 130 2 1/4 A.	W/D	13	40
Mathis		Janice, et.al.		E. R. Davis	3	8	73	3:45 PM	2	20	73	3	8	73	11th Dist, LL 130 2 1/4 A.	W/D	13	40
Mathis			Wanda	Roscoe R. Swilley	4	3	74	3:10 PM	1	21	74	4	3	74	16th Dist, LL 190 2 A.	W/D	13	623
Mathis		Lynwood		L. C. Cromer	10	7	74	11:05 AM	10	7	74	10	7	74	16th Dist, LL 194	W/D	14	156
Mathis		Marian		Linwood Reginald Mathis	3	24	76	8:45 AM	3	19	76	3	24	76	16th Dist, LL 194 Power of Attorney to barrow money on prop.	P/A	15	333

GRANTEE FILING DOCKET AND GENERAL INDEX TO REALTY DEEDS AND MORTGAGES — Echols County, Ga.

REG. U. S. PAT. OFFICE *Chambers* County Indexes Since 1888 An Identifying Trade Mark

👉 **Locate Family Name by Front Index**

COTT FAMILY NAME INDEX NO. 9 © 1949
MADE BY THE COTT INDEX COMPANY, COLUMBUS, OHIO
SOLD BY JIM CLYBURN, INC., TIFTON, GA.

(32)

GRANTEES FAMILY NAMES	GIVEN NAMES ABCDEFGHIJ	GIVEN NAMES KLMNO	GIVEN NAMES PQRSTUWXYZ	GRANTORS	DATE OF FILING				DATE OF INSTRUMENT			DATE OF RECORD			LOCATION OF PROPERTY OR OTHER DESCRIPTION	KIND OF INST.	BOOK	PAGE
					Month	Day	Year	Hr. M.	Month	Day	Year	Month	Day	Year				
Melton	Dollie Mae Chauncey, et.al.			The Langdale Company	4	23	74	8:45 AM	4	18	74	4	24	74	Town of Fruitland Block 23	Judge- ment	13	647
Melton	Dollie Mae Chauncey, et.al.			The Langdale Company	5	3	74	8:50 AM	4	30	74	5	3	74	12th Dist, LL 65 Town of Fruit- land Block 23	Q/C/D	13	671
Melton	Dollie Mae Chauncey, et.al.			Minnie Chauncey Lee (Mrs.)	7	29	76	11:35 AM	7	28	76	7	29	76	12th Dist, LL 65 Town of Fruit- land Block 23	Q/C/D	15	434
Melton	Dollie Maye			Freddie Lou Register	9	25	78	1:30 PM	10	24	78	9	25	78	12th Dist, LL 65 Tract 3 of Martin Chauncey Estate	W/D	17	770
Melton	Dollie Maye			Buelah Carver, et.al.	9	25	78	2:30 PM	10	24	77	9	25	78	12th Dist, LL 65	W/D	17	771
Melton	Dolly Mae Chauncey, et.al.			Minnie C. Chauncey Lee	11	30	79		11	30	79	11	30	79	12th Dist, LL 65 Tract 1-10	Q/C/D	18	493
Melton	Dolly Mae Chauncey			Freddie Lou Chauncey Register et.al.	8	18	80	1:35 PM	2	18	80	8	18	80	12th Dist, LL 65 Tract 3	Q/C/D	19	128
Melton	Dolly Mae Chauncey			Patricia Ann Chauncey Barrett et.al.	8	18	80	1:35 PM	3	6	80	8	18	80	12th Dist, LL 65 Tract 6	Q/C/D	19	134
Melton	Dolly Mae Chauncey			The Langdale Comapny	12	30	80	12:00 N	11	6	80	12	30	80	12th Dist, LL 81 3.11 A.	Corp/D	19	378

GRANTEE FILING DOCKET AND GENERAL INDEX TO REALTY DEEDS AND MORTGAGES — Echols County, Ga.

REG. U. S. PAT. OFFICE *Chas. McCall* County Indexes Since 1888 An Identifying Trade Mark

👉 **Locate Family Name by Front Index**

COTT FAMILY NAME INDEX NO. 0 © 1949
MADE BY THE COTT INDEX COMPANY, COLUMBUS, OHIO
SOLD BY JIM CLYBURN, INC., TUSTON, GA.

(37)

GRANTEES FAMILY NAMES	GIVEN NAMES ABCDEFGHIJ	GIVEN NAMES KLMNO	GIVEN NAMES PQRSTUVWXYZ	GRANTORS	DATE OF FILING				DATE OF INSTRUMENT			DATE OF RECORD			LOCATION OF PROPERTY OR OTHER DESCRIPTION	KIND OF INST.	BOOK	PAGE
					Month	Day	Year	Hr. M.	Month	Day	Year	Month	Day	Year				
Miller		James E.		T. H. Herndon	9	6	38	9:30 AM	9	6	38	9	7	38	16th Dist, LL 130 1/2 A.	W/D	Z	287
Miller	Durell, et.al.			J. T. Culbreth	10	31	62	9:25 AM	10	30	62	10	31	62	16th Dist, LL 133 6 A.	W/D	8	108
Miller	Agnes, et.al.			J. T. Culbreth	10	31	62	9:25 AM	10	30	62	10	31	62	16th Dist, LL 133 6 A.	W/D	8	108
Miller		Lillian Carter		James Carter	11	4	68	11:15 AM	10	29	68	11	7	68	11th Dist, LL 299,300 75 A.	W/D	10	172
Miller	Durell, et.al.			J. T. Culbreth	7	19	71	3:30 PM	7	19	71	7	19	71	16th Dist, LL 133 5.76 A.	W/D	11	275
Miller	Agnes, et.al.			J. T. Culbreth	7	19	71	3:30 PM	7	19	71	7	19	71	16th Dist, LL 133 5.76 A.	W/D	11	275
Miller		John H.		D. B. Daniels, et.al.	5	15	72	11:05 AM	3	31	72	5	15	72	16th Dist, LL 53	W/D	11	469
Miller		John H.		D. B. Daniels, et.al.	5	30	72	4:15 PM	5	30	72	5	30	72	16th Dist, LL 53 2 A.	W/D	11	500
Miller		J. L., et.al.		Remer W. Peterson	4	18	77	2:31 PM	2	20	77	4	18	77	16th Dist, LL 56 2 A.	W/D	16	216
Miller		L. C., et.al.		Remer W. Peterson	4	18	77	2:31 PM	2	20	77	4	18	77	16th Dist, LL 56 2 A.	W/D	16	216
Miller		J. L., et.al.		Remer Peterson	11	1	77	10:15 AM	10	26	77	11	1	77	16th Dist, LL 56 2 A.	D/Cor	16	570
Miller		L. C.		J. L. Miller	11	30	77	4:00 PM			77	11	28	77	16th Dist, LL 56 1 A.	W/D	16	594
Miller		Larry W., et.al.		Edwin Coggins, et.al.	6	27	78	9:00 AM	6	23	78	6	27	78	16th Dist, LL 50 1 A.	W/D	17	633

GRANTEE FILING DOCKET AND GENERAL INDEX TO REALTY DEEDS AND MORTGAGES — Echols County, Ga.

REG. U. S. PAT. OFFICE *Combs* County Indexes Since 1888 An Identifying Trade Mark

👉 **Locate Family Name by Front Index**

COTT FAMILY NAME INDEX NO. 0 © 1949
MADE BY THE COTT INDEX COMPANY, COLUMBUS, OHIO
SOLD BY JIM CLYBURN, INC., TIFTON, GA.

(42)

GRANTEES FAMILY NAMES	GIVEN NAMES ABCDEFGHIJ	GIVEN NAMES KLMNOP	GIVEN NAMES QRSTUVWXYZ	GRANTORS	DATE OF FILING				DATE OF INSTRUMENT			DATE OF RECORD			LOCATION OF PROPERTY OR OTHER DESCRIPTION	KIND OF INST.	BOOK	PAGE
					Month	Day	Year	Hr. M.	Month	Day	Year	Month	Day	Year				
Minton			Susian	W. A. Minton	3	11	33	12:00 N	1	5	33	3	11	33	16th Dist, LL 144 330 A.	W/D	Y	193
Minton	Hattie (Mrs.)			Susian Minton (Mrs.)	12	7	33	3:00 PM	12	7	33	12	7	33	16th Dist, LL 144, et.al. 330 A.	W/D	Y	248
Minton	A. M.			Susian Minton	7	23	34	3:00 PM	7	23	34	7	23	34	16th Dist, LL 44 10 A.	W/D	Y	380
Minton			Susie(Mrs.)	A. M. Minton	12	23	38	1:25 PM	12	23	38	12	28	38	16th Dist, LL 144 10 A.	W/D	Z	315
Minton		L. W. (Mr. & Mrs.)		W. M. Smith	3	24	41	3:00 PM	3		41	3	24	41	16th Dist, LL 144 165 A.	M/D	Z	558
Minton			W. A.	J. L. Reichert	5	26	41		5	5	41	5	27	41	16th Dist, LL 144 17 A.	W/D	Z	580
Minton			W. A.	Susan Minton	6	5	41	4:00 PM	6	5	41	6	9	41	16th Dist, LL 144 148 A.	W/D	Z	583
Minton	Hilton B.			D. B. Daniels, et.al.	9	1	54	8:00 AM	8	13	54	10	8	54	16th Dist, LL 50 Mrs. Nellie Herndon Subdivision Lot 2,3,4 Blk B	W/D	5	22
Minton	Augustus M. et.al.			Daniels & Herndon, et.al.	10	24	58	9:00 AM	10	15	58	10	27	58	16th Dist, LL 50 Mrs. Nellie Herndon Subdivision Lot 7 Block A	W/D	6	547
Minton	Alma B., et.al.			Daniels & herndon, et.al.	10	24	58	9:00 AM	10	15	58	10	27	58	16th Dist, LL 50 Mrs. Nellie Herndon Subdivision Lot 7 Block A	W/D	6	547
Minton	Hilton			William L. Haynes	3	12	62	9:25 AM	10	20	60	3	14	62	16th Dist, LL 43 North Town Add. to Statenville Lot 3 Block R	W/D	8	32
Minton			Tommy	Ferman F. Staten	8	28	79	1:45 PM	8	28	79	8	28	79	16th Dist, LL 49 1.07 A. Staten Subdivision Lot 64	W/D	18	421
Minton			Tommy	Ferman F. Staten	8	31	79	1:35 PM	8	31	79	8	31	79	16th Dist, LL 49 1.19 A. Staten Subdivision Lot 66,69	W/D	18	427

GRANTEE FILING DOCKET AND GENERAL INDEX TO REALTY DEEDS AND MORTGAGES — Echols County, Ga.

REG. U. S. PAT. OFFICE *Chambliss* County Indexes Since 1868
An Identifying Trade Mark

 **Locate Family Name by Front Index**

COTT FAMILY NAME INDEX NO. 0 © 1949
MADE BY THE COTT INDEX COMPANY, COLUMBUS, OHIO
SOLD BY JIM CLYBURN, INC., TIFTON, GA.

(44)

GRANTEES FAMILY NAMES	GIVEN NAMES ABCDEFGHIJ	GIVEN NAMES KLMNO	GIVEN NAMES PQRSTUVWXYZ	GRANTORS	DATE OF FILING				DATE OF INSTRUMENT			DATE OF RECORD			LOCATION OF PROPERTY OR OTHER DESCRIPTION	KIND OF INST.	BOOK	PAGE
					Month	Day	Year	Hr. M.	Month	Day	Year	Month	Day	Year				
Mobley			William Henry, Jr.	Belle Mobley	4	12	28	10:00 AM	2	2	27	4	17	28	13th Dist, LL 345,346 490 A. each Clinch & Echols County	W/D	X	80
Mobley			W. H., Jr.	Echols County	6	4	28	11:00 AM	6	4	28	6	15	28	13th Dist, LL 346 400 A.	Tax/D	X	106
Mobley	Fred, et.al.			Jimmie Watson (Mrs.)	9	5	34	10:00 AM	9	5	26	9	5	34	12th Dist, LL 77 1/4 A. Town of Haylow	W/D	Y	386
Mobley			Roxie, et.al.	Jimmie Watson (Mrs.)	9	5	34	10:00 AM	9	5	26	9	5	34	12th Dist, LL 77 1/4 A. Town of Haylow	W/D	Y	386
Mobley	Fred			Henrietta Richardson	7	22	35	2:00 PM	1	4	35	7	22	35	LL 77 Town of Haylow Lot 2 Block 135	W/D	Y	461

GRANTEE FILING DOCKET AND GENERAL INDEX TO REALTY DEEDS AND MORTGAGES — Echols County, Ga.

REG. U. S. PAT. OFFICE *Chambers* County Indexes Since 1888 An Identifying Trade Mark

Locate Family Name by Front Index

COTT FAMILY NAME INDEX NO. 0 © 1949
MADE BY THE COTT INDEX COMPANY, COLUMBUS, OHIO
SOLD BY JIM CLAYBURN, INC., TIFTON, GA.

(46)

GRANTEES FAMILY NAMES	GIVEN NAMES ABCDEFGHIJ	GIVEN NAMES KLMNO	GIVEN NAMES PQRSTUVWXYZ	GRANTORS	DATE OF FILING				DATE OF INSTRUMENT			DATE OF RECORD			LOCATION OF PROPERTY OR OTHER DESCRIPTION	KIND OF INST.	BOOK	PAGE
					Month	Day	Year	Hr. M.	Month	Day	Year	Month	Day	Year				
Monroe			R. S.	J. H. Raulerson	2	9	45	5:50 PM	2	6	45	3	20	45	13th Dist, LL 68,69,70 1,000 A.	O/G/M Lease	A 2	105
Monroe			R. S.	N. L. Bennett	2	9	45	5:50 PM	2	6	45	3	20	45	13th Dist, LL 69,70,79,80 860 A.	O/G/M Lease	A 2	107
Monroe			R. S.	H. Langdale, et.al.					6	9	48	10	18	48	12th Dist, LL 78 210 A., et.al.	O/G/M Lease	A 3	119
Monroe			R. S.	Arthur W. Smith	10	12	48	6:00 PM	6	25	48	10	18	48	12th Dist, LL 1-7 3,410 A.	O/G/M Lease	A 3	121
Monroe			R. S.	J. B. Roberts	10	12	48	6:00 PM	6	25	48	10	18	48	12th Dist, LL 68,69 1,350 A., et.al.	O/G/M Lease	A 3	123
Monroe			R. S.	H. L. Whidden	10	29	48	6:00 PM	5	20	48	11	17	48	11th Dist, LL 472 1,349 A., et.al. Lanier County	O/G/M Lease	A 3	203
Monroe			R. S.	Fannie Boatwright	10	29	48	6:00 PM	5	26	48	11	17	48	11th Dist, LL 518 250 A. Lanier County	O/G/M Lease	A 3	205
Monroe			R. S.	J. W. Timmerman	10	29	48	6:00 PM	5	26	48	11	17	48	11th Dist, LL 496 460 A., et.al. Lanier & Echols County	O/G/M Lease	A 3	207
Monroe			R. S.	J. A. Bennett, et.al.	11	5	48	10:00 AM	8	26	48	11	17	48	12th Dist, LL 149 280 A. Clinch & Echols County	O/G/M Lease	A 3	209

GRANTEE FILING DOCKET AND GENERAL INDEX TO REALTY DEEDS AND MORTGAGES — Echols County, Ga.

REG. U. S. PAT. OFFICE *Chas. McCall* County Indexes Since 1886 An Identifying Trade Mark

👉 **Locate Family Name by Front Index**

COTT FAMILY NAME INDEX NO. 3 © 1949
MADE BY THE COTT INDEX COMPANY, COLUMBUS, OHIO
SOLE BY JIM STRUBB, INC., TITON, GA.

(47)

GRANTEES FAMILY NAMES	GIVEN NAMES ABCDEFGHIJ	GIVEN NAMES KLMNOP	GIVEN NAMES QRSTUVWXYZ	GRANTORS	DATE OF FILING				DATE OF INSTRUMENT			DATE OF RECORD			LOCATION OF PROPERTY OR OTHER DESCRIPTION	KIND OF INST.	BOOK	PAGE
					Month	Day	Year	Hr. M.	Month	Day	Year	Month	Day	Year				
Moore			Samuel	Jonethan Eckols	5	11	34	9:00 AM	10	19	1847	5	12	34	16th Dist, LL 5 was Irwin County now is Lowndes County	P/A	Y	345
Moore	Bettie (Mrs.)			Charlie Henderson	3	14	36	11:00 AM	3	14	36	3	14	36	16th Dist, LL 50 1/2 A.	W/D	Y	525
Moore	H. F.			Johnnie Moore (Mrs.)	8	25	44	11:00 AM	10	27	43	8	26	44	11th Dist, LL 486,487 200 A.	W/D	A 1	495
Moore			W. V.	H. F. Moore	8	25	44	11:00 AM	8	23	44	8	25	44	11th Dist, LL 486,487 200 A.	W/D	A 1	495
Moore			W. V.	Johnnie Moore (Mrs.)	8	25	44	11:00 AM	8	23	44	8	26	44	11th Dist, LL 486,487 200 A.	Q/C/D	A 1	496
Moore	Eunice P. (Mrs.)			Carl Parrish	1	13	45	5:00 PM	3	2	42	1	15	45	11th Dist, LL 433 30 A.	W/D	A 2	4
Moore			R. L. (Mrs.)	Charlie Stone	3	18	53	9:30 AM	8	29	36	3	19	53	11th Dist, 56 A.	W/D	A 4	203
Moore			R. L.	R. L. Moore (Mrs.)	3	18	53	9:30 AM	1	10	53	3	19	53	11th Dist, LL 490 24 A.	W/D	A 4	204
Moore	Franklin Lane, et.al.			W. V. Moore, et.al.	5	8	56	8:00 AM	5	8	56	5	12	56	11th Dist, LL 486 Less 1 Acre.	W/D	5	373
Moore		Jimmie Carlton, et.al.		W. V. Moore, et.al.	5	8	56	8:00 AM	5	8	56	5	12	56	11th Dist, LL 486 Less 1 Acre.	W/D	5	373
Moore			Ray Lewis, et.al.	W. V. Moore, et.al.	5	8	56	8:00 AM	5	8	56	5	12	56	11th Dist, LL 486 Less 1 Acre.	W/D	5	373
Moore			Ray Lewis	A. W. Touchton (Mrs.)	7	21	69	10:30 AM	7	14	69	7	21	69	16th Dist, LL 43 North Town Add. to Statenville Lot 5 Block S	W/D	10	310
Moore		Jack E.		D. B. Daniels, et.al.	2	23	72	2:40 PM	2	23	72	2	23	72	16th Dist, LL 53	W/D	11	400
Moore	Edward Phillips			D. B. Daniels, et.al.	5	25	72	9:30 AM	5	16	72	5	25	72	16th Dist, LL 53	W/D	11	496
Moore		Jack E.		D. B. Daniels, et.al.	6	2	72	9:10 AM	5	30	72	6	2	72	16th Dist, LL 53 2 A.	W/D	11	510
Moore	Edward Phillips			D. B. Daniels, et.al.	6	2	72	9:20 AM	5	30	72	6	2	72	16th Dist, LL 53 1 A.	W/D	11	511

GRANTEE FILING DOCKET AND GENERAL INDEX TO REALTY DEEDS AND MORTGAGES — Echols County, Ga.

REG. U. S. *Clawson* An Identifying Trade Mark
 COUNTY INDEXES SINCE 1889
 PAT. OFFICE

Locate Family Name by Front Index

COTT FAMILY NAME INDEX NO. 6 1949
 MADE BY THE COTT INDEX COMPANY, COLUMBUS, OHIO
 SOLD BY JIM CLARREN, INC., TIFTON, GA.

GRANTEES FAMILY NAMES	GIVEN NAMES ABCDEFGHIJ	GIVEN NAMES KLMNO	GIVEN NAMES PQRSTUWXYZ	GRANTORS				DATE OF FILING				DATE OF INSTRUMENT				DATE OF RECORD				LOCATION OF PROPERTY OR OTHER DESCRIPTION	KIND OF INST.	BOOK	PAGE
				Month	Day	Year	Hr. M.	Month	Day	Year	Month	Day	Year	Month	Day	Year	Month	Day	Year				
Moore	Edward Phillips	Claude J. Massey		4	7	75	9:30 AM	4	5	75	4	7	75	6th Dist, TL 53	1 A.	I/D	14	303					
Moore	Betty Chauncey, et.al.	Betty Chauncey Lee		11	30	79	3:40 PM	11	30	79	11	30	79	12th Dist, TL 65	Tract 2	q/c/d	18	493					
Moore	Betty Chauncey, et.al.	Freddie Lou Chauncey Register, et.al.		8	18	80	1:30 PM	2	18	80	8	18	80	12th Dist, TL 65	Tract 6	q/c/d	19	123					

GRANTEE FILING DOCKET AND GENERAL INDEX TO REALTY DEEDS AND MORTGAGES — Echols County, Ga.

REV. U. S. PAT. OFFICE *Chas. McKee* County Indexes Since 1888 An Identifying Trade Mark

👉 **Locate Family Name by Front Index**

COTT FAMILY NAME INDEX NO. 9 © 1949
MADE BY THE COTT INDEX COMPANY, COLUMBUS, OHIO
SOLD BY JIM CLYBURN, INC., TITON, GA.

(55)

GRANTEES FAMILY NAMES	GIVEN NAMES ABCDEFGHIJ	GIVEN NAMES IJKLMNOP	GIVEN NAMES PQRSTUVWXYZ	GRANTORS	DATE OF FILING				DATE OF INSTRUMENT			DATE OF RECORD			LOCATION OF PROPERTY OR OTHER DESCRIPTION	KIND OF INST.	BOOK	PAGE
					Month	Day	Year	Hr. M.	Month	Day	Year	Month	Day	Year				
Musgrove			T. E., et.al.	M. M. McDonald	10	19	65	10:20 AM	10	18	65	10	19	65	13th Dist, LL 460 3 1/2 A.	W/D	9	165
Musgrove			Paul	D. B. Daniels, et.al.	10	2	70	8:35 AM	10	1	70	10	2	70	11th Dist, LL 481,486	W/D	11	10
Musgrove			T. E., Sr.	Tommy Collins	12	15	70	1:10 PM	11	24	70	12	16	70	13th Dist, LL 460 3 1/2 A.	W/D	11	70
Musgrove			T. E., Sr., et.al.	M. M. McDonald	7	2	71	10:25 AM	6	17	71	7	6	71	13th Dist, LL 460	W/D	11	264
Musgrove			T. E., Jr., et.al.	M. M. McDonald	7	2	71	10:25 AM	6	17	71	7	6	71	13th Dist, LL 460	W/D	11	264
Musgrove			Thomas	Josh Padgett	8	11	71	2:00 PM	8	11	71	8	11	71	13th Dist, LL 503 7.75 A.	S/D	11	288
Musgrove			Paul	Senobia Willis Kinsey (Mrs.)	4	23	73	8:40 AM	4	19	73	4	23	73	16th Dist, LL 43 Hercules Camp Lot 1	W/D	13	97
Musgrove		Latreille		Paul Musgrove	5	29	73	2:45 PM	5	29	73	5	29	73	16th Dist, LL 43 Hercules Camp Lot 1	W/D	13	166
Musgrove			Thomas	Laulie Padgett	4	3	75	10:30 AM	12	13	74	4	3	75	13th Dist, LL 503 7.75 A.	S/D	14	291
Musgrove			T. E.	M. M. McDonald	2	13	78	8:20 AM	2	10	78	2	13	78	13th Dist, LL 460	Q/C/D	17	151
Musgrove			T. E., Jr.	Renae McDonald	2	15	78	3:25 PM	2	15	78	2	15	78	13th Dist, LL 460	Q/C/D	17	157
Musgrove			T. E., Jr.	Angela Denise McDonald, et.al. (by Trustee)	2	15	78	3:27 PM	2	15	78	2	15	78	13th Dist, LL 460	Q/C/D	17	158
Musgrove			T. E., Jr.	Angela Denise McDonald, et.al. (by Trustee)	2	15	78	3:28 PM	2	15	78	2	15	78	13th Dist, LL 460	Q/C/D	17	159
Musgrove			T. E., Sr., et.al.	Renae McDonald, et.al.	2	21	78	10:10 AM	2	20	78	2	21	78	13th Dist, LL 460 3 1/2 A.	Q/C/D	17	164
Musgrove			T. E., Jr. et.al.	Renae McDonald, et.al.	2	21	78	10:10 AM	2	20	78	2	21	78	13th Dist, LL 460 3 1/2 A.	Q/C/D	17	164
Musgrove			T. E., Sr. et.al.	Renae McDonald, et.al.	2	23	78	4:30 PM	2	20	78	2	23	78	13th Dist, LL 460 3 1/2 A., et.al.	Q/C/D	17	168

GRANTEE FILING DOCKET AND GENERAL INDEX TO REALTY DEEDS AND MORTGAGES — Echols County, Ga.

REG. U. S. PAT. OFFICE *Crampton* County Indexes Since 1888 An Identifying Trade Mark

👉 Locate Family Name by Front Index

COTT FAMILY NAME INDEX NO. 0 © 1949
MADE BY THE COTT INDEX COMPANY, COLUMBUS, OHIO
SOLD BY JIM CLYBURN, INC., TIFTON, GA.

(62)

GRANTEES FAMILY NAMES	GIVEN NAMES ABCDEFGHIJ	GIVEN NAMES KLMNO	GIVEN NAMES PQRSTUVWXYZ	GRANTORS	DATE OF FILING				DATE OF INSTRUMENT			DATE OF RECORD			LOCATION OF PROPERTY OR OTHER DESCRIPTION	KIND OF INST.	BOOK	PAGE
					Month	Day	Year	Hr. M.	Month	Day	Year	Month	Day	Year				
Mercantile National Bank of Dallas				Gulf Oil Corporation, et.al.	2	11	46	12:00 N	1	14	46	2	20	46	Amendment of Lease Changing Depository	Amendment	A 2	420
Mercantile National Bank of Dallas				Phillips Petroleum Company, et.al.	2	16	46	12:00 N	2	6	46	2	27	46	13th Dist, LL 533,534 1,660 A. Change of Depository	C/D	A 2	422
Mercantile National Bank of Dallas				Phillips Petroleum Company	1	6	47	12:00 N	9	4	46	1	13	47	Change of Depository	C/D	A 2	530
Mercantile National Bank of Dallas				Gulf Oil Corporation	3	14	47	2:00 PM	3	7	47	3	24	47	Change of Depository	C/D	A 2	545

GRANTEE FILING DOCKET AND GENERAL INDEX TO REALTY DEEDS AND MORTGAGES — Echols County, Ga.

REG. U. S. PAT. OFFICE *Chas. McCall* County Indexes Since 1883 An Identifying Trade Mark

 **Locate Family Name by Front Index**

COTT FAMILY NAME INDEX NO. 0 © 1949
MADE BY THE COTT INDEX COMPANY, COLUMBUS, OHIO
SOLD BY JIM CLYBURN, INC., TITON, GA.

(64)

GRANTEES FAMILY NAMES	GIVEN NAMES ABCDEFGHIJ	GIVEN NAMES KLMNO	GIVEN NAMES PQRSTUVWXYZ	GRANTORS	DATE OF FILING				DATE OF INSTRUMENT			DATE OF RECORD			LOCATION OF PROPERTY OR OTHER DESCRIPTION	KIND OF INST.	BOOK	PAGE
					Month	Day	Year	Hr. M.	Month	Day	Year	Month	Day	Year				
Merit Finance Company				Shabie Thornton, et.al.	11	28	60	8:30 AM	11	17	60	11	28	60	11th Dist, LL 345	S/D	7	334
Merit Finance Company				Sam Rice, et.al.	3	13	61	8:30 AM	3	14	61	3	15	61	Town of Statenville near colored school	M/D	7	422
Merit Finance Company				Miami James	9	20	71	8:35 AM	9	9	71	9	20	71	16th Dist, LL 43 Herctoma Lot 6 Block C.	S/D	11	313
Merit Finance Company				Miamie James	7	17	74	8:30 AM	7	16	74	7	17	74	16th Dist, LL 43 Herctoma Lot 6 Block C	S/D	14	56
Merit Finance Company, Inc.				Miami K. James	5	12	75	3:10 PM	5	5	75	5	12	75	16th Dist, LL 43 Herctoma Lot 2 Block Y, et.al.	S/D	14	533
Merit Finance Company, Inc.				Miami K. James	3	4	77	8:15 AM	2		77	3	4	77	16th Dist, LL 43 Herctoma Lot 1 Block Y	D/S/D	16	175
Merit Finance Company				Miami K. James	7	18	78	3:35 PM	7	12	78	7	18	78	16th Dist, LL 43 Herctoma Lot 1 Block Y, Lot 6 Block Z	S/D	17	653

GRANTEE FILING DOCKET AND GENERAL INDEX TO REALTY DEEDS AND MORTGAGES — Echols County, Ga.

REG. U. S. PAT. OFFICE *Chrom-Cote* County Indexes Since 1888 An Identifying Trade Mark

👉 **Locate Family Name by Front Index**

COTT FAMILY NAME INDEX NO. 0 © 1949
MADE BY THE COTT INDEX COMPANY, COLUMBUS, OHIO
SOLD BY JIM CLAYTON, INC., TIEBON, GA.

(66)

GRANTEES FAMILY NAMES	GIVEN NAMES ABCDEFGHIJ	GIVEN NAMES KLMNO	GIVEN NAMES PQRSTUVWXYZ	GRANTORS	DATE OF FILING				DATE OF INSTRUMENT			DATE OF RECORD			LOCATION OF PROPERTY OR OTHER DESCRIPTION	KIND OF INST.	BOOK	PAGE
					Month	Day	Year	Hr. M.	Month	Day	Year	Month	Day	Year				
Mid-State Homes, Inc.				Jim Walter Corporation	12	23	59	8:30 AM	12	2	59	12	23	59	Assignment of Transfer	Assign	7	200
Mid-State Homes, Inc.				Jim Walter Corporation	3	17	60	8:30 AM	2	25	60	3	17	60	Assignment of Security Deed from Carson W. Sowell	Assign	7	233
Mid-State Homes, Inc.				Jim Walter Corporation	6	1	60	9:00 AM	5	9	60	6	2	60	Transfer of Security Deed	Assign	7	253
Mid-State Homes, Inc.				Jim Walter Corporation	11	16	60	8:30 AM	11	2	60	11	16	60	Mortgage of Lawrence Thomas	Assign	7	327
Mid-State Homes, Inc.				Jim Walter Corporation	2	10	61	8:30 AM	2	2	61	2	13	61	Assignment of Mortgage from W. W. Wright	Assign	7	383
Mid-State Homes, Inc.				Jim Walter Corporation	3	27	61	8:30 AM	3	13	61	3	29	61	Transfer of Mortgage from Mr. & Mrs. Loyce Prine	Assign	7	429
Mid-State Homes, Inc.				Jim Walter Corporation	6	26	61	8:35 AM	6	12	61	6	27	61	Transfer of Mortgage from John L. Bush	Assign	7	459
Mid-State Homes, Inc.				James H. Rhymes	5	28	62	9:00 AM	4	11	62	5	28	62	11th Dist, LL 429 3/4 A.	Corp Q/C/D	8	59
Mid-State Homes, Inc.				Jim Walter Corporation	1	11	63	8:35 AM	12	26	62	1	11	63	Security Deed from William D. & Ruth Price	Assign	8	157
Mid-State Homes, Inc.				Jim Walter Corporation	7	10	64	8:25 AM	6	19	64	7	10	64	Security Deed from Thomas Richardson	Assign	8	463
Mid-State Homes, Inc.				Thomas Richardson (by Att-in-fact)	8	16	65	9:50 AM	8	3	65	8	16	65	11th Dist, LL 18 Town of Howell Power of Sale Deed	Deed	9	97
Mid-State Homes, Inc.				Carson W. Sowell	6	3	66	11:00 AM	5	24	66	6	7	66	Cancellation of Debt	CANC S/D	9	301
Mid-State Homes, Inc.				Jim Walter Corporation	6	30	67	8:40 AM	6	12	67	6	30	67	Security Deed from Ferman & Marguerita Gilmore	Assign	9	468
Mid-State Homes, Inc.				Frank B. McEady, Jr., et.al.	3	22	68	10:15 AM	2	20	68	3	27	68	11th Dist, LL 18 Town of Howell	S/D	10	72
Mid-State Homes, Inc.				Jim Walter Corporation	6	7	68	9:00 AM	5	20	68	6	7	68	Security Deed executed by Sam & Laura Rice	Assign	10	101
Mid-State Homes, Inc.				Jim Walter Homes, Incorporation	5	6	74	9:00 AM	7	23	73	5	6	74	Security Deed from William & Diane McGee Bargeran	Assign	13	680

GRANTEE FILING DOCKET AND GENERAL INDEX TO REALTY DEEDS AND MORTGAGES — Echols County, Ga.

REG. U. S. PAT. OFFICE *Chas. McKim* County Indexes Since 1888 An Identifying Trade Mark

Locate Family Name by Front Index

COTT FAMILY NAME INDEX NO. 3 © 1949
MADE BY THE COTT INDEX COMPANY, COLUMBUS, OHIO
SOLE BY JIM CLEBURN, INC., TIFTON, GA.

(69)

GRANTEES FAMILY NAMES	GIVEN NAMES ABCDEFGHIJ	GIVEN NAMES IJKLMNO	GIVEN NAMES PQRSTUVWXYZ	GRANTORS	DATE OF FILING				DATE OF INSTRUMENT			DATE OF RECORD			LOCATION OF PROPERTY OR OTHER DESCRIPTION	KIND OF INST.	BOOK	PAGE
					Month	Day	Year	Hr. M.	Month	Day	Year	Month	Day	Year				
Modern Homes Construction Co.				Albert Peterson	8	23	58	9:00 AM	8	22	58	8	26	58	16th Dist, LL 43, Herctoma Lot 6, Block Z	S/D	6	497
Modern Homes Construction Co.				M. M. McDonald	10	17	58	9:00 AM	10	16	58	10	17	58	16th Dist, LL 50, Mrs. Nellie Herndon Sub. Lot 15, Bl. B	S/D	6	532
Modern Homes Construction Co.				Rena M. McDonald	8	13	59	9:30 AM	8	12	59	8	13	59	16th Dist, LL 50, Mrs. Nellie Herndon Sub. Lot 12, Bl. A	S/D	7	107
Modern Homes Construction Co.				L. R. Strickland	6	1	60	9:00 AM	5	31	60	6	1	60	16th Dist, LL 188 2 A	S/D	7	250
Modern Homes Construction Co.				J. W. Deloach	8	18	60	11:00 AM	8	12	60	8	18	60	16th Dist, LL 50 2 A	S/D	7	275
Modern Homes Construction Co.				Forest Carter	1	18	61	8:45 AM	1	11	61	1	18	61	16th Dist, LL 55 1 A	S/D	7	355
Modern Homes Construction Co.				Leon Johnson	9	18	61	11:00 AM	9	18	61	10	6	61	16th Dist, LL 43, NorthTown Addition Lot 7, Bl. X	S/D	7	489
Modern Homes Construction Co.				Laverne Richardson	1	9	62	8:30 AM	1	8	62	1	10	62	11th Dist, LL 400	S/D	7	580
Modern Homes Construction Co.				Paul E. Carter	10	15	62	8:45 AM	10	11	62	10	15	62	16th Dist, LL 50 1 A	S/D	8	102
Modern Homes Construction Co.				J. W. Deloach	4	3	63	10:50 AM	3	27	63	4	4	63	16th Dist, LL 50 2 A	S/D	8	206
Modern Homes Construction Co.				Paul E. Carter	4	30	63	8:30 AM	4	24	63	4	30	63	16th Dist, LL 50 1 A	S/D	8	219
Modern Homes Construction Co.				M. M. McDonald	10	3	63	8:35 AM	9	6	63				16th Dist, LL 50, North Herndon Sub. Lot 15, Bl. B	S/D	8	331
Modern Homes Construction Co.				Glynda Rebecca Hiers, etal	1	29	64	11:05 AM	1	25	64	1	29	64	16th Dist, LL 54 1 A	S/D	8	377
Modern Homes Construction Co.				Jack Talmadge Bennett	8	12	64	11:00 AM	7	30	64	8	14	64	11th Dist, LL 476 1 A	S/D	8	474
Modern Homes Construction Co.				G.A.C. Commercial Corp.	11	24	64	2:00 PM	11	16	64	11	25	64	S/D from M. M. McDonald	Assign	8	538
Modern Homes Construction Co.				Modern Homes Finance Co.	1	20	65	8:45 AM	8	5	64	1	20	65	16th Dist, LL 50 2 A S/D from J. W. Deloach	Assign.	8	549

GRANTEE FILING DOCKET AND GENERAL INDEX TO REALTY DEEDS AND MORTGAGES — Echols County, Ga.

(69)

REG. U. S. PAT. OFFICE *Chambers* County Indexes Since 1888 An Identifying Trade Mark

Locate Family Name by Front Index

CITY FAMILY NAME INDEX NO. 8 © 1949
MADE BY THE CITY INDEX COMPANY, COLUMBUS, OHIO
SOLD BY JIM CLYBURN, INC., TIFTON, GA.

GRANTEES FAMILY NAMES	GIVEN NAMES ABCDEFGHIJ	GIVEN NAMES KLMNOP	GIVEN NAMES QRSTUVWXYZ	GRANTORS	DATE OF FILING				DATE OF INSTRUMENT			DATE OF RECORD			LOCATION OF PROPERTY OR OTHER DESCRIPTION	KIND OF INST.	BOOK	PAGE
					Month	Day	Year	Hr. M.	Month	Day	Year	Month	Day	Year				
Modern Homes Construction Co.				John Henry Lett	7	12	65	11:20 AM	6	30	65	7	13	65	16th Dist, LL 43, Herctoma Lot 3, Block W	S/D	9	90
Modern Homes Construction Co.				First Natl Bk of Atlanta	9	30	65	10:00 AM	9	9	65	9	30	65	S/D from Renae M. McDonald	Assign.	9	110
Modern Homes Construction Co.				Jack Talmadge Bennett	10	4	65	8:45 AM	8	27	65	10	4	65	11th Dist, LL 476 1 A	W/D	9	110
Modern Homes Construction Co.				First Natl Bk of Atlanta	11	3	65	9:00 AM	10	12	65	11	3	65	S/D from Jack Talmadge Bennett	Assign.	9	188
Modern Homes Construction Co.				Harold Wayne Culpepper	11	23	65	8:50 AM	11	19	65	11	23	65	16th Dist, LL 83, 3 A	S/D	9	197
Modern Homes Construction Co.				Eldried Eugene Carter	3	9	67	8:40 AM	3	3	67	3	10	67	16th Dist, LL 100 1 A	S/D	9	427

GRANTEE FILING DOCKET AND GENERAL INDEX TO REALTY DEEDS AND MORTGAGES — Echols County, Ga.

REG. U. S. PAT. OFFICE *Chas. McCall* County Indexes Since 1888 An Identifying Trade Mark

Locate Family Name by Front Index


COTT FAMILY NAME INDEX NO. 9 © 1949
MADE BY THE COTT INDEX COMPANY, COLUMBUS, OHIO
SOLD BY JIM CLYBURN, INC., TITTON, GA.

(70)

GRANTEES FAMILY NAMES	GIVEN NAMES ABCDEFGHIJ	GIVEN NAMES KLMNOPQ	GIVEN NAMES RSTUVWXYZ	GRANTORS	DATE OF FILING				DATE OF INSTRUMENT			DATE OF RECORD			LOCATION OF PROPERTY OR OTHER DESCRIPTION	KIND OF INST.	BOOK	PAGE
					Month	Day	Year	Hr. M.	Month	Day	Year	Month	Day	Year				
Modern Homes Development & Finance Co.				Modern Homes Construction Co.	7	29	60	8:30 AM	6	6	60	8	2	60	Transfer S/D	7	269	
Modern Homes Development & Finance Co.				Modern Homes Mortgage Co.	10	24	60	8:30 AM	8	22	60	10	24	60	Mortgage of J. W. Deloach Transfer S/D	7	321	
Modern Homes Development & Finance CO.				Modern Homes Mortgage Co.	3	6	61	8:30 AM	2	1	61	3	7	61	Transfer of Mortgage from Forest Carter Assign	7	415	
Modern Homes Finance Co.				Modern Homes Construction Co.	10	25	61	8:30 AM	9	18	61	10	27	61	Mortgage from Leon Johnson Assign	7	518	
Modern Homes Finance Co.				Modern Homes Construction Co.	3	26	62	8:45 AM	1	9	62	3	26	62	Security Deed from Laverne Richardson Assign	8	40	
Modern Homes Finance Co.				Modern Homes Construction Co.	1	11	63	8:35 AM	10	15	62	1	11	63	Security Deed from Paul E. Carter Transfer	8	157	
Modern Homes Finance Co.				Modern Homes Construction Co.	8	7	63	11:30 AM	4	23	63	8	9	63	16th Dist, LL 50 2 A. Security Deed from J. W. Deloach S/D	8	317	
Modern Homes Finance Co.				Modern Homes Construction Co.	8	12	63	8:30 AM	4	30	63	8	13	63	Security Deed from Paul E. Carter Assign	8	319	
Modern Homes Finance Co.				Modern Homes Construction Co.	6	5	64	8:35 AM	5	21	64	6	9	64	Security Deed from W. A. & Rebecca Hiers Assign	8	453	
Modern Homes Finance Co.				First National Bank of Atlanta	6	21	65	8:25 AM	6	4	65	6	21	65	Security Deed from L. R. Strickland Assign	9	78	
Modern Homes Finance Co.				First National Bank of Atlanta	3	2	66	11:30 AM	1	27	66	3	3	66	Security Deed from Forst Carter Assign	9	252	

GRANTEE FILING DOCKET AND GENERAL INDEX TO REALTY DEEDS AND MORTGAGES — Echols County, Ga.

REG. U. S. PAT. OFFICE *Cott* County Indexes Since 1888
 An Identifying Trade Mark

 **Locate Family Name by Front Index**

COTT FAMILY NAME INDEX NO. 6 © 1949
 MADE BY THE COTT INDEX COMPANY, COLUMBUS, OHIO
 SOLD BY JIM CLYBURN, INC., TITTON, GA.

(75)

GRANTEES FAMILY NAMES	GIVEN NAMES ABCDEFGHIJ	GIVEN NAMES KLMNOPQ	GIVEN NAMES RSTUVWXYZ	GRANTORS	DATE OF FILING				DATE OF INSTRUMENT			DATE OF RECORD			LOCATION OF PROPERTY OR OTHER DESCRIPTION	KIND OF INST.	BOOK	PAGE
					Month	Day	Year	Hr. M.	Month	Day	Year	Month	Day	Year				
Motor Contract Co. of Valdosta				Henry H. Kinsey	8	21	68	9:15 AM	8	19	68	8	23	68	16th Dist, LL 132 1 A.	S/D	10	119
Motor Contract Co. of Valdosta				Tommie Lee Thomas, et.al.	8	21	73	8:30 AM	8	7	72	8	21	73	16th Dist, LL 43 Herctoma Lot 3 Block V	S/D	12	42

GRANTEE FILING DOCKET AND GENERAL INDEX TO REALTY DEEDS AND MORTGAGES — Echols County, Ga.

REG. U. S. PAT. OFFICE *Chas. McCall* County Indexes Since 1888 An Identifying Trade Mark

Locate Family Name by Front Index

COTT FAMILY NAME INDEX NO. 0 © 1949
MADE BY THE COTT INDEX COMPANY, COLUMBUS, OHIO
SOLD BY JIM CLYBURN, INC., TIFTON, GA.

(77)

GRANTEES FAMILY NAMES	GIVEN NAMES ABCDEFGHIJ	GIVEN NAMES KLMNO	GIVEN NAMES PQRSTUVWXYZ	GRANTORS	DATE OF FILING				DATE OF INSTRUMENT			DATE OF RECORD			LOCATION OF PROPERTY OR OTHER DESCRIPTION	KIND OF INST.	BOOK	PAGE
					Month	Day	Year	Hr. M.	Month	Day	Year	Month	Day	Year				
Moultrie National Bank				Colquitt County Rural Electric Co.	10	20	39	6:00 PM	12	1	36	10	24	39	Corp. loan of \$1 million Mortgage & Deed of Trust	Mortg.	Z	391
Moultrie National Bank				Colquitt County Rural Electric Co.	10	21	39	6:00 PM	2	1	38	10	25	39	Supplemental Indenture	S/I	Z	399
Moultrie National Bank				Colquitt County Rural Electric Co.	11	4	39	10:00 AM	9	25	39	11	7	39	Supplemental Indenture	S/I	Z	409
Moultrie National Bank				Colquitt County Rural Electric Co.	10	31	41	4:15 PM	9	5	41	11	11	41	Supplemental Indenture	S/I	A1	11
Moultrie National Bank				Colquitt County Rural Electric Co.	6	22	46	4:50 PM	6	12	46	6	27	46	Supplemental Indenture	S/I	A2	464
Moultrie National Bank				Colquitt County Rural Electric Co.	10	28	46	12:00 N	8	15	46	11	15	46	Indenture to borrow funds	Inden/	A2	498
Moultrie National Bank of Colquitt Co.				Mary H. Gay	7	10	65	9:30 AM	7	9	65	7	12	65	11th Dist, LL 306 100 A 1/2 Int, etal	S/D	9	88
Moultrie National Bank				Mary H. Gay	7	21	67	8:45 AM	7	15	67	7	21	67	11th Dist, LL 306	S/D	9	485

GRANTEE FILING DOCKET AND GENERAL INDEX TO REALTY DEEDS AND MORTGAGES — Echols County, Ga.

REG. U. S. PAT. OFFICE *Summit* County Indexes Since 1885 An Identifying Trade Mark

👉 **Locate Family Name by Front Index**

COTT FAMILY NAME INDEX NO. 0 © 1949
MADE BY THE COTT INDEX COMPANY, COLUMBUS, OHIO
SOLD BY JIM CLYBURN, INC., TIFTON, GA.

(78)

GRANTEES FAMILY NAMES	GIVEN NAMES ABCDEFGHIJ	GIVEN NAMES KLMNO	GIVEN NAMES PQRSTUVWXYZ	GRANTORS	DATE OF FILING				DATE OF INSTRUMENT			DATE OF RECORD			LOCATION OF PROPERTY OR OTHER DESCRIPTION	KIND OF INST.	BOOK	PAGE
					Month	Day	Year	Hr. M.	Month	Day	Year	Month	Day	Year				
Mutual Life Insurance Co. of N. Y.				Russell Carter, etal	7	22	58	9:00 AM	7	10	58	7	24	58	Transfer of Lease	Assign	6	484
Mutual Life Insurance Co. of N. Y.				Russell Carter, etal	7	22	58	9:00 AM	7	10	58	7	24	58	13th Dist, LL 572 & 573 etal	Mortg.	6	485
Mutual Life Insurance Co.				Russell Carter, etal	12	22	60	8:30 AM	12	6	60	12	28	60	13th Dist, LL 593 & 594 etal	Mortg.	7	343
Mutual Life Insurance Co.				Russell Carter, etal	12	22	60	8:30 AM	12	9	60	12	28	60	Transfer of lease with Natl Turp. & Pulp Corp.	Trans/ Lease	7	346
Mutual Life Insurance Co.				Russell Carter, etal	3	6	63		2	20	63				13th Dist, LL 572, 573 & 574, etal	Mortg	8	191
Mutual Like Insurance Co.				Russell Carter, etal	3	6	63	8:30 AM	2	23	63				Lease from Natl. Turp. & Pulp Corp.	Assign	8	194

Read Carefully These Instructions and Suggestions to Clerks and Others Using

COTT FAMILY NAME INDEXES

THE SUB INDEX

1. Write names on the Sub-Index plain and in as bold a hand as possible. Don't make n like u. Don't try to subdivide names on Sub-Index further than is arranged by the scheme here laid out. That is, if Baker is the first name for the column, *Bae to Bak*, write *Baker* on the first dark ruled line followed by *Baer* if it should happen to be the second name of that group, on the second dark ruled line, and so on.

2. A name is written but once on the Sub-Index (except as noted in the next paragraph), no matter how many times the same name is repeated on the Main Index. Following the name is a column in which is written the page of the Main Index, where all entries of this name are to be placed.

3. Names similar in sound but spelled differently should be grouped together on the Main Index, and each variety of spelling, noted on the Sub-Index, under its proper sub-divisions. Thus:

Bair-Bare-Baer	Lowery-Lowry
Bear-Baehr	Lourie, etc.
Shafer-Schafer	Snyder-Snider
Sheffer-Shaefer	Schneider-Schnider
Read-Reed-Reid	Keyser-Keiser-Kizer
Kline-Klein	Pearson-Pierson

4. Names like *Schneider* and *Snyder* should appear in Sub-Index under *Sc* and also *Sn*; *Pearson* and *Pierson* under *Pe* and *Pi*, etc. However, no notice of more than one style of spelling a name need be taken—and that the way it is spelled on the record—until it is spelled differently in a subsequent entry.

5. Odd names falling to the same Sub-Index column may be grouped together on the Main Index. For example, the names *Debler*, *Dedman*, *Debroski* and *Deator* being odd, and likely to be infrequent and all belonging to the same Sub-Index column, could be given the same page on the Main Index, and write in the column in red ink, "For names not listed here, see page....."

6. Sub-Indexes can be renewed and rewritten at very little expense and it is so planned that this can be done in after years if they become defaced and worn.

This Index in loose leaf form is continuous and expansive. When the Binder becomes filled to its capacity, get another Binder and carry one or more letters into the new Binder. Continue doing this when necessary until you have a Binder for each sub-division or unit. It is thus designed to be a Continuous Index for a long period of years.

THE MAIN INDEX

7. Family Names appear together on the Main Index, the Sub-Index being a guide to the page on which such Family Names will be found.

8. If there are three or more columns on the page of the Main Index for given names, write the given name or names in the column in which the initial letter of first given name appears at head of column. By careful writing two given names can occupy the same line, one above the other, so that six given names, if two properly fall to each column can be entered on one line. When more than two fall to a column make a complete new line for each two thus remaining.

9. In paging the Main Index, each sub-division or unit indicated by the extension tab begins with page 1. On the back of that sheet is page 2, followed by pages 3, 4, 5, 6, etc. When more sheets are needed add them continuing the paging in regular order.

10. Add a sheet immediately following a group requiring additional space, giving it the same page as the page continued. Preferably with red ink letter number these pages thus: 2a, 2b, 2c, 2d; 4a, 4b, 4c, etc.

11. Don't try to arrange Family Name Groups in any particular order on the Main Index, except to have "A" names separated from the "B's" and so on. Austin can go on pg. 1, Armstrong p. 3, Abbott p. 5, Allen p. 7, or on any right hand oddly numbered page. If any order is attempted it should be to put the largest groups in front, but this is only a matter of convenience. After several years, when time has demonstrated that a name is not likely to fill both pages of a sheet, the left hand or evenly numbered pages may be used for a Name Group. After a still longer period and a name has only one or two entries on a page a new name may be given on the lower half of the same page.

If any point is not clear to you when beginning the Index or continuing its use, always feel free to write the manufacturer, who will cheerfully reply to any questions regarding the proper working of the system.



THIS SUB-INDEX

IS AN INDEX TO THE GENERAL INDEX OF WHICH IT IS A PART

The pages of the General Index devoted to this Initial Letter follows immediately after this Sub-Index. Figures opposite the name indicate the page where entries are made.

EXTENSION TABS or the book itself represent the first unit of subdivision and refer to Surname Initials.

MARGINAL CUTS represent the second unit of subdivision, and are usually the Second Letter of Surname, or Guide Letters.

THE BLOCKS or *COLUMNS* on the Sub-Index, still further subdivide Names, according to the designations printed thereon.

The General Index can be ruled in any manner required, and is adapted for the indexing of all kinds of records, and for any number of names from 10,000 up to 1,000,000 or more.

COTT INDEXING SYSTEMS FOR PUBLIC RECORDS AND COMMERCIAL USE

Patented by C. M. Cott and Patents Pending

THE COTT INDEX COMPANY

INDEX BOOKS AND INDEX SYSTEMS INSTALLED FOR STATE, COUNTY AND MUNICIPAL RECORDS

Loose Leaf Indexes and Loose Leaf Records

COLUMBUS, OHIO, U. S. A.

U. S. Copyright No. 103632

THE COTT INDEX CO. Index Specialists Since 1888 COLUMBUS, OHIO

Na Nb Nc Nd	Page	Ne Nf Ng Nh	Page	Ne Nf Ng Nh—Continued	Page	Ni Nj Nk Nl Nm Nn	Page
Nabors	1	Neighbors	1			Nix	6
		Nelson	2				
		Nessler	3				
		Nerrin	4				
		Newbern	5				

Names of similar spelling and similar sound should be grouped together and given the same page number. Indicate on sub-index the different ways the name is spelled, duplicating the name in more than one column when necessary.

N O

No to Nu to Nz	Page	Oa to Oi	Page	Om to Oz	Page	O'A to O'Z	Page
Nobles	7	Obenchain	28			O'Brien	29
Nolensson	8	Odum	30			O'Neal	33
Norman	9	Odom	30			O'Rourke	34
Norsworthy	10	Oles	31				
Norton	11	Oliver	32				
Nun	12						

31
 92 buff sheets and 20 tab sheets go to make up complete Set No. 1 Regular (designated by regular numbers)
 104 buff sheets and 26 tab sheets go to make up complete Set No. 2 Special (designated by 2 following numbers on certain sheets
 Economical to order complete sets. When ordering one or more buff sheets (broken sets) give complete numbers, etc., appearing
 on this margin. Order tab sheets by alphabet lettering.

**Firms
 and
 Corporations
 OVER**

GRANTEE FILING DOCKET AND GENERAL INDEX TO REALTY DEEDS AND MORTGAGES — Echols County, Ga.

REG. U. S. PAT. OFFICE *Crampton* County Indexes Since 1888
An Identifying Trade Mark

 **Locate Family Name by Front Index**

COTT FAMILY NAME INDEX NO. 8 © 1949
MADE BY THE COTT INDEX COMPANY, COLUMBUS, OHIO
SOLD BY JIM CLYBURN, INC., TIFTON, GA.

(2)

GRANTEES FAMILY NAMES	GIVEN NAMES ABCDEFGHIJ	GIVEN NAMES KLMNO	GIVEN NAMES PQRSTUVWXYZ	GRANTORS	DATE OF FILING				DATE OF INSTRUMENT			DATE OF RECORD			LOCATION OF PROPERTY OR OTHER DESCRIPTION	KIND OF INST.	BOOK	PAGE
					Month	Day	Year	Hr. M.	Month	Day	Year	Month	Day	Year				
Nelson	Flora, etal			J. T. Bridges	1	21	39	6:00 PM	1	20	39	1	30	39	16th Dist, LL 190	M/D	Z	329
Nelson	Flora			J. T. Bridges	1	6	43	1:30 PM	1	6	43	1	7	43	Transfer of loan deed by Roscoe Ronse Swilley	Trans/ Agree.	A1	151
Nelson			S. L.	Josh Padgett	11	16	71	1:35 PM	11	8	71	11	16	71	13th Dist, LL 503	s/D	11	338

GRANTEE FILING DOCKET AND GENERAL INDEX TO REALTY DEEDS AND MORTGAGES — Echols County, Ga.

REG. U. S. PAT. OFFICE *Chambers* County Indexes Since 1888 An Identifying Trade Mark

👉 **Locate Family Name by Front Index**


COTT FAMILY NAME INDEX NO. 0 © 1949
MADE BY THE COTT INDEX COMPANY, COLUMBUS, OHIO
SOLD BY JIM ELYBURN, INC., TIFTON, GA.

(6)

GRANTEES FAMILY NAMES	GIVEN NAMES ABCDEFGHIJ	GIVEN NAMES KLMNO	GIVEN NAMES PQRSTUVWXYZ	GRANTORS	DATE OF FILING				DATE OF INSTRUMENT			DATE OF RECORD			LOCATION OF PROPERTY OR OTHER DESCRIPTION	KIND OF INST.	BOOK	PAGE
					Month	Day	Year	Hr. M.	Month	Day	Year	Month	Day	Year				
Nix		Kenneth		Jud B. Roberts	4	12	57	9:00 AM	2	26	57	4	14	57	13th Dist, LL 4, 64, 66, 84 etal	O/G/M Lease	6	51
Nix		Kenneth		Roberts Marble Co.	4	12	57	9:00 AM	2	26	57	4	14	57	12th Dist, LL 8, 9, 10 490 A each	O/G/M Lease	6	55
Nix		Kenneth		Charles E. Stewart	5	31	57	9:00 AM	5	15	57	5	31	57	12th Dist, LL 64, 65, 80, 81 490 A Each etal	O/G/M Lease	6	261
Nix		Kenneth		D. B. Daniels, etal	5	16	58	9:00 AM	7	26	57	5	19	58	16th Dist, LL 43, 44, 3, etal 2500 A	O/G/M Lease	6	463
Nix		Kenneth		Charles E. Stewart	9	6	61	8:45 AM	9	1	61	9	6	61	12th Dist, LL 64, 65, 80, 81 etal	Assign O/G Lease	7	475
Nix		Kenneth		D. B. Daniels, etal	4	28	66	11:20 AM	2	3	66	5	4	66	Affidavit	AFF.	9	280

GRANTEE FILING DOCKET AND GENERAL INDEX TO REALTY DEEDS AND MORTGAGES — Echols County, Ga.

REG. U. S. PAT. OFFICE *Chrom-Chek* County Indexes Since 1888
An Identifying Trade Mark

 **Locate Family Name by Front Index**

COTT FAMILY NAME INDEX NO. 0 © 1949
MADE BY THE COTT INDEX COMPANY, COLUMBUS, OHIO
SOLD BY JIM CLYBURN, INC., TITON, GA.

(10)

GRANTEES FAMILY NAMES	GIVEN NAMES ABCDEFGHIJ	GIVEN NAMES KLMNO	GIVEN NAMES PQRSTUVWXYZ	GRANTORS	DATE OF FILING				DATE OF INSTRUMENT			DATE OF RECORD			LOCATION OF PROPERTY OR OTHER DESCRIPTION	KIND OF INST.	BOOK	PAGE
					Month	Day	Year	Hr. M.	Month	Day	Year	Month	Day	Year				
Norsworthy			W. E.	Mrs. Mary Sue Norwsorthy	10	5	49	1:30 PM	10	3	49	10	6	49	11th Dist, LL 492, 3 A	W/D	A3	314
Norsworthy		Mary Sue Cowart		The Rosa Co.	2	7	50	9:00 AM	2	6	50	2	7	50	11th Dist, LL 475 50 A etal	Q/C/D	A3	338
Norsworthy		Mary Sue Cowart (Mrs)		First Nat'l Bk of Val.	9	2	55	8:00 AM	9	1	55	9	2	55	11th Dist. LL 492 1 A	Q/C/D	5	194
Norsworthy		Mary Sue Cowart (Mrs)		Mrs. Jannie M. Belote	3	1	65	9:55 AM	3	1	65	3	3	65	11th Dist, LL 492 1 A	W/D	9	24

GRANTEE FILING DOCKET AND GENERAL INDEX TO REALTY DEEDS AND MORTGAGES — Echols County, Ga.

REG. U. S. PAT. OFFICE *Chambers* County Indexes Since 1889 An Identifying Trade Mark

👉 **Locate Family Name by Front Index**

COTT FAMILY NAME INDEX NO. 0 © 1949
MADE BY THE COTT INDEX COMPANY, COLUMBUS, OHIO
SOLD BY JIM CLEBURN, INC., TIFTON, GA.

(11)

GRANTEES FAMILY NAMES	GIVEN NAMES ABCDEFGHIJ	GIVEN NAMES KLMNO	GIVEN NAMES PQRSTUVWXYZ	GRANTORS	DATE OF FILING				DATE OF INSTRUMENT			DATE OF RECORD			LOCATION OF PROPERTY OR OTHER DESCRIPTION	KIND OF INST.	BOOK	PAGE
					Month	Day	Year	Hr. M.	Month	Day	Year	Month	Day	Year				
Norton	Annie (Mrs)			A. R. Wherritt	4	24	44	11:00 AM	3	16	44	4	25	44	13th Dist, LL 81, 82 etal 2750 A Min. Rigts & Roy. Tr.	M/R R/T	A1	385
Norton			Richard W. Jr.	A. R. Wherritt	4	24	44	11:00 AM	3	16	44	4	24	44	13th Dist, LL 81, 82 etal 2750 A Min Rgt & Roy. Tran.	M/R R/T	A1	385
Norton	Annie (Mrs)			A. R. Wherritt	3	18	47	10:00 AM	2	14	47	3	27	47	13th Dist, LL 81 etal Deed & Easement	Ease.	A2	549
Norton			Richard W.	A. R. Wherritt	3	18	47	10:00 AM	2	14	47	3	27	47	13th Dist, LL 81 etal Deed & Easement	Ease.	A2	549

GRANTEE FILING DOCKET AND GENERAL INDEX TO REALTY DEEDS AND MORTGAGES — Echols County, Ga.

REG. U. S. PAT. OFFICE *Comlete* County Indexes Since 1889 An Identifying Trade Mark

👉 **Locate Family Name by Front Index**

COTT FAMILY NAME INDEX NO. 0 © 1949
MADE BY THE COTT INDEX COMPANY, COLUMBUS, OHIO
SOLD BY JIM ELLIOTT, INC., TIFTON, GA.

GRANTEES FAMILY NAMES	GIVEN NAMES ABCDEFGHIJ	GIVEN NAMES KLMNO	GIVEN NAMES PQRSTUVWXYZ	GRANTORS	DATE OF FILING				DATE OF INSTRUMENT			DATE OF RECORD			LOCATION OF PROPERTY OR OTHER DESCRIPTION	KIND OF INST.	BOOK	PAGE
					Month	Day	Year	Hr. M.	Month	Day	Year	Month	Day	Year				
Naval Stores Suppliers, Inc.				J. L. Rentz	4	18	57	9:00 AM	2	17	57	4	18	57	11th Dist, LL 398 75 A. LL 431 100 A.	M/D	6	59
Naval Stores Suppliers, Inc.				Ferman F. Staten	5	13	57	9:00 AM	5	10	57	5	13	57	16th Dist, LL 186 490 A., et.al.	L/D	6	68
Naval Stores Suppliers, Inc.				Lamar Corbett	9	25	57	9:00 AM	9	24	57	9	25	57	16th Dist, LL 53 164 A. LL 54 147 A.	M/D	6	329
Naval Stores Suppliers, Inc.				Lamar Corbett	1	29	63	8:40 AM	1	29	63	1	29	63	16th Dist, LL 55,56,84 120 A.	S/D	8	162
Naval Stores Suppliers, Inc.				Dan J. Deloach, et.al.	4	23	63	8:30 AM	4	22	63	4	23	63	13th Dist, LL 80 245 A., et.al.	L/D	8	211
Naval Stores Suppliers, Inc.				S. H. Register	10	12	64	8:40 AM	10	9	64	10	12	64	16th Dist, LL 99 10 A.	S/D	8	519
Naval Stores Suppliers, Inc.				Cleve Smith, et.al.	4	11	67	8:30 AM	4	7	67	4	14	67	16th Dist, LL 55 65 A.	L/D	9	437

GRANTEE FILING DOCKET AND GENERAL INDEX TO REALTY DEEDS AND MORTGAGES — Echols County, Ga.

REG. U. S. PAT. OFFICE *Chas. McCall* County Indexes Since 1888 An Identifying Trade Mark

Locate Family Name by Front Index

COTT FAMILY NAME INDEX NO. 0 © 1949
MADE BY THE COTT INDEX COMPANY, COLUMBUS, OHIO
SOLD BY JIM GLENN, INC., TIFTON, GA.

GRANTEES FAMILY NAMES	GIVEN NAMES ABCDEFGHIJ	GIVEN NAMES KLMNO	GIVEN NAMES PQRSTUVWXYZ	GRANTORS	DATE OF FILING				DATE OF INSTRUMENT			DATE OF RECORD			LOCATION OF PROPERTY OR OTHER DESCRIPTION	KIND OF INST.	BOOK	PAGE
					Month	Day	Year	Hr. M.	Month	Day	Year	Month	Day	Year				
New York Trust Co.,	The			Georgia Power Company					3	1	41	5	24	57	Indenture	I	6	75
New York Trust Co.,	The			Georgia Power Company	5	8	57	9:00 AM	12	1	48	5	24	57	First Mortgage Bonds 3 3/8 % Series Due 1978 Supplemental Indenture	S/I	6	154
New York Trust Co.,	The			Georgia Power Company	5	8	57	9:00 AM	4	1	50	5	24	57	First Mortgage Bonds 2 7/8 % Series Due 1980 Supplemental Indenture	S/I	6	166
New York Trust Co.,	The			Georgia Power Company	5	8	57	9:00 AM	6	1	51	5	24	57	First Mortgage Bonds 3 1/2 % Series Due 1981 Supplemental Indenture	S/I	6	183
New York Trust Co.,	The			Georgia Power Company	5	8	57	9:00 AM	4	1	53	5	24	57	First Mortgage Bonds 3 3/4 % Series Due 1983 Supplemental Indenture	S/I	6	216
New York Trust Co.,	The			Georgia Power Company	5	8	57	9:00 AM	4	1	54	5	24	57	First Mortgage Bonds 3 1/8 % Series Due 1984 Supplemental Indenture	S/I	6	227
New York Trust Co.,	The			Georgia Power Company	5	8	57	10:30 AM	12	1	47	5	24	57	First Mortgage Bonds 3 3/8 % Series Due 1977 Supplemental Indenture	S/I	6	134
New York Trust Co.,	The			Georgia Power Company	5	8	57	10:30 AM	7	1	52	5	24	57	First Mortgage Bonds 3 3/8 % Series Due 1982	S/I	6	199
New York Trust Co.,	The			Georgia Power Company	5	8	57	10:30 AM	5	1	55	2	24	57	First Mortgage Bonds 3 3/8 % Series Due 1985 Supplemental Indenture	S/I	6	238
New York Trust Co.,	The			Georgia Power Company					4	1	56	5	24	57	First Mortgage Bonds 3 5/8 % Series Due 1986 Supplemental Indenture	S/I	6	248
New York Trust Co.,	The			Georgia Power Company	7	2	57	12:00 N	6	1	57	7	9	57	First Mortgage Bonds 5 1/4 % Series Due 1987 Supplemental Indenture	S/I	6	269
New York Trust Co.,	The			Georgia Power Company	6	11	58	10:00 AM	3		58	6	16	58	First Mortgage Bonds 4 1/8 % Series Due 1988 Supplemental Indenture	S/I	7	1
New York Trust Co.,	The			Georgia Power Company	1	4	61	9:00 AM	12	19	60	1	4	61	Release of Lien	S/I	7	349

GRANTEE FILING DOCKET AND GENERAL INDEX TO REALTY DEEDS AND MORTGAGES — Echols County, Ga.

REG. U. S. PAT. OFFICE *Chambers* County Indexes Since 1888
An Identifying Trade Mark

Locate Family Name by Front Index

COTT FAMILY NAME INDEX NO. 0 © 1949
MADE BY THE COTT INDEX COMPANY, COLUMBUS, OHIO
SOLD BY JIM CLYBURN, INC., TIFTON, GA.

(30)

GRANTEES FAMILY NAMES	GIVEN NAMES ABCDEFGHIJ	GIVEN NAMES KLMNO	GIVEN NAMES PQRSTUWXYZ	GRANTORS	DATE OF FILING				DATE OF INSTRUMENT			DATE OF RECORD			LOCATION OF PROPERTY OR OTHER DESCRIPTION	KIND OF INST.	BOOK	PAGE
					Month	Day	Year	HR. M.	Month	Day	Year	Month	Day	Year				
Odum	Emanuel Leroy, etal			D. B. Daniels, etal	3	23	62	8:00 AM	3	12	62	3	23	62	16th Dist., NorthTown Add. Lot 6 Bl. S	W/D	8	39
Odum	Esther N., etal			D. B. Daniels, etal	3	23	62	8:00 AM	3	12	62	3	23	62	16th Dist., NorthTown Add. Lot 6 Bl. S	W/D	8	39
Odom		J. D., Jr.		Sally Hall Butler, etal	7	17	73	11:15 AM	7	5	73	7	17	73	16th Dist, LL 194 72.9 A	W/D	13	219
Odom		J. D., Jr., etal		Harland Butler, Sr. EST.	7	19	73	8:30 AM	7	5	73	7	19	73	16th Dist, LL 194 72.9 A etal	W/D	13	256
Odom		Vernie Phillips, etal		Harland Butler Sr EST.	7	19	73	8:30 AM	7	5	73	7	19	73	16th Dist., LL 194 72.9 A etal	W/D	13	256
Odom		J.D., Jr.		Harland Butler Sr EST etal	11	17	80	1:20 PM	10	23	80	11	17	80	16th Dist, LL 194 72.9 A etal	Q/C/D	19	302

